


CITY OF HENDERSON

Historic Preservation Plan



Adopted June 3, 2014



On the cover:

Downtown
Henderson, circa
1956.

Aerial View of the
Basic Magnesium Townsite and Plant,
taken July 28, 1942.

Swearing in of
Henderson's first
Mayor, Dr. James
French, 1953.

Senator Pat McCarran
visits the Basic
Magnesium factory,
1945.

Henderson City Hall, circa 1961.

All photographs courtesy of Henderson District Public Libraries' Digital Collections

CITY OF HENDERSON HISTORIC PRESERVATION PLAN

Prepared for:

City of Henderson
Community Development and Services Department
240 S. Water Street
P.O. Box 95050 MSC 115
Henderson, Nevada 89009-5050

Prepared by:

Jennifer Gorman, M.H.P. Historic Preservation
ASM Affiliates, Inc.
432 E. 27th Ave.
Spokane, Washington 99203
(509) 991-6136

and

Shannon Davis, M.A. Historic Preservation
ASM Affiliates, Inc.
260 S. Los Robles Ave. Suite 106
Pasadena, California 91101
(626) 793-7395

March 2014
ASM PN 20490.01

ACKNOWLEDGEMENTS

City of Henderson

Mayor and Council

Andy A. Hafen, Mayor
Gerri Schroder, Councilwoman, Ward I
Debra March, Councilwoman, Ward II
John F. Marz, Councilman, Ward III
Sam Bateman, Councilman, Ward IV

Planning Commission

Michael Campbell, Chairman
Joe Belingheri, Vice-Chair
George Bochanis, Commissioner
Sean Fellows, Commissioner
Todd Howell, Commissioner
Jerry Mansfield, Commissioner
Dan Stewart, Commissioner

City Manager's Office

Jacob L. Snow, City Manager
Bristol S. Ellington, AICP, ICMA-CM,
Assistant City Manager
Fred Horvath, Assistant City Manager
Tracy Bower, Senior Director, Public Affairs
and Economic & Cultural Development

Community Development and Services Department

Stephanie Garcia-Vause, AICP, Director
Tracy Foutz, AICP, Assistant Director of
Planning and Neighborhood Services
Barbara A. Geach, Neighborhood Relations
Manager

Michael Tassi, AICP, Planning Manager
Sean Robertson, AICP, Principal Planner
Michael Husted, Housing and Grants
Coordinator

Paul Andricopulos, AICP, LEED AP(BD+C),
Planner, *Project Manager*

Public Partners

Clark County Museum
Mark Hall-Patton, Museums Administrator

Henderson District Public Libraries
Candace Kingsley, Gibson Library Branch
Manager

Anne Marie Hamilton-Brehm, Digital and
Metadata Librarian

Henderson Historical Society

Lou LaPorta, President, CEO
Alice Martz, Vice President
Robert Kasner, Treasurer
Valerie LaPorta-Haynes, Board Secretary
Michele (Shelley) Watson-Aguilar,
Recording Secretary

Lynn Starr, Director
Denell Hahn, Director
Kent Dawson, Director
Rick Watson, Director
Tina Smith, Director
Mary Monahan George, Director

Nevada State College

Peter La Chapelle, Ph.D., Associate
Professor of History

Special Mention

Courtney Mooney, AICP, City of Las Vegas
Historic Preservation Officer

Consulting Team

ASM Affiliates, Inc.
Shannon Davis, M.A., RPH, Senior
Architectural Historian, *Project
Manager*

Jennifer Gorman, M.H.P., RPH,
Architectural Historian

Rebecca Halbmaier, M.Sc., RPA, Cultural
Resources Specialist

Sandy D. McDaniel, Associate
Archaeologist

TABLE OF CONTENTS

Chapter	Page
1. INTRODUCTION.....	1
HENDERSON'S HISTORIC PRESERVATION VISION STATEMENT.....	1
PURPOSE.....	1
BACKGROUND.....	2
Public Meetings	2
Previous Surveys.....	4
2. ENABLING LEGISLATION	11
ARCHAEOLOGICAL RESOURCES PROTECTION ACT OF 1979 (ARPA),.....	11
AS AMENDED.....	11
PALEONTOLOGICAL RESOURCES PRESERVATION ACT OF 2009 (PRPA).....	12
NEVADA REVISED STATUTES.....	12
THE NEVADA STATE HISTORIC PRESERVATION OFFICE (NV SHPO).....	13
3. HENDERSON HISTORIC PRESERVATION PLAN RELATIONSHIP TO COMPREHENSIVE PLAN 2009	15
4. DESIGNATION OF HISTORIC RESOURCES	17
5. HISTORIC PRESERVATION ISSUES IN HENDERSON.....	19
ISSUE 1: NEED FOR A CITY-WIDE HISTORIC CONTEXT STATEMENT AND INTENSIVE SURVEY.....	19
ISSUE 2: HENDERSON AND THE RECENT PAST.....	20
ISSUE 3: NEED FOR A HISTORIC PRESERVATION ORDINANCE	20
6. GOALS, OBJECTIVES, AND TASKS.....	21
GOALS.....	21
Goal #1: <i>Develop historic preservation standards that address the unique needs of the city.</i>	21
Goal #2: <i>Identify places and structures of historical significance that help define a sense of place.</i>	23
Goal #3: <i>Foster public understanding and involvement in the unique architectural and cultural heritage of the City.</i>	23
Goal #4: <i>Promote the private and public use of historic places and structures for the education, appreciation, and general welfare of the citizens of Henderson.</i>	24
7. FUTURE RECOMMENDATIONS	27
APPENDICES	29
APPENDIX A. Public Meeting Results	
APPENDIX B. List of Parcels for Future Intensive Evaluation	
APPENDIX C. Previous Surveys Map	
APPENDIX D. Historic Context	
APPENDIX E. Glossary of Terms	

LIST OF MAPS

	Page
Map 1. Project area map, indicating properties in Henderson constructed prior to 1970.	7
Map 2. Map of properties identified by priority.....	9

LIST OF TABLES

	Page
Table 1. Overview of Previous Surveys of the Basic Magnesium Townsite neighborhood in Henderson, Nevada	5
Table 2. Schedule for Completion of Goals, Objectives, and Tasks	26

1. INTRODUCTION

HENDERSON'S HISTORIC PRESERVATION VISION STATEMENT

As a battle-born city in a battle-born state, the City of Henderson is a unique place with a unique history. It is necessary to preserve our historic places for future generations, while allowing our city to grow and evolve. To know our city's past is to understand our city's future.

This vision statement describes the mission and purpose of the City of Henderson's Historic Preservation Plan. It is the touchstone of the city's preservation plan and should guide all future preservation efforts in the City.



Street layout of Basic Townsite homes and BMI plant. *Courtesy of UNLV Special Collections.*

PURPOSE

The City of Henderson has a rich history that dates to the early twentieth century and this heritage is tangible in its cultural resources such as buildings, structures, objects, and sites. In 2012 and 2013, the City of Henderson received grants from the Nevada State Historic Preservation Office to complete a Historic Preservation Plan that will develop preservation goals, tasks, and objectives regarding its potential historic and cultural resources. The purpose of this Historic Preservation Plan is to set forth policies and a course of action for the treatment of these resources.



El Dorado Casino in downtown Henderson.

Henderson's identity as a city can be traced to World War II when the community developed as part of the Basic Magnesium plant that employed workers to produce magnesium for the war effort. The city was incorporated not long after the end of World War II in 1953. It is located at the southern edge of the Las Vegas Valley, and at the turn of the twenty-first century, it was part of one of the fastest growing metropolitan areas in the country. This boom in population has resulted in new development for the city, and a new focus on what to do with the older buildings, structures, and places in the community.

The preservation of these important places in Henderson will provide future generations tangible evidence of the history and heritage of the city.

Historic places portray the unique aesthetic character of a city and serve to educate and be enjoyed by its citizens. Additionally, historic preservation can provide economic benefits for a community through tourism, tax incentives, and adaptive use and rehabilitation.

This historic preservation plan provides a background on previous historic preservation efforts by the city, a brief administrative history of national and state historic preservation legislation, an analysis of historic preservation issues that Henderson faces, and a list of goals and task items to implement a new historic preservation program in the city.



Water Street District in downtown Henderson.



Water Street commercial strip in downtown Henderson.



Meeting attendees discussing important historic places in Henderson.

BACKGROUND

Public Meetings

The City of Henderson is embarking on an effort to establish a well-defined historic preservation policy. To do this, the city held a series of public meetings to gather input that could be used to develop this historic preservation plan. Public input is an integral element to developing a historic preservation plan that is tailored to a community's specific needs, wants, and expectations.

In 2013, the City of Henderson hired ASM Affiliates, Inc. (ASM) to start the historic preservation strategic planning process. This entailed several meetings with interested parties and stakeholders; specifically, one meeting with the Henderson Historical Society, meetings with elected city officials, and one public workshop. These meetings served to educate the public about the historic preservation plan, gauge interest and foster community involvement in the historic preservation process, and to elicit information from Henderson's citizens that directly relates to the preservation needs of the city. These public meetings helped to create the goals and vision to develop this strategic historic preservation plan for Henderson.

The Henderson Historical Society is a relatively new organization that was established by a group of citizens to "foster public awareness and pride and to preserve the history of Henderson, Nevada for future generations."¹ This organization serves the city as an important ambassador to historic preservation advocacy in the city. The Henderson Historical Society and its members possess a wealth of knowledge and information that are essential to developing a city-wide historic context statement. This group also acts on behalf of historic and cultural places throughout the city. Their input during the public meetings was essential in developing this plan.

ASM also met with Henderson City Council members Debra March, Gerri Schroder, John Marz, and Sam Bateman as well as Mayor Andy Hafen. The City officials provided positive feedback on the need for a preservation plan, and in some instances offered suggestions of individuals to contact that could provide further information on historic places in the city.

¹ Henderson Historical Society Mission Statement. <http://hendersonhistoricalsociety.org/about>



Break-out group exercise at public meeting.



Meeting attendees placing properties on maps.

In June 2013, an initial public outreach meeting was conducted for the Historic Preservation Plan process. More than 3,000 interested parties were invited through postcard invitations and emailed notification. Groups and individuals invited included:

- More than 2,000 property owners of Henderson buildings constructed prior to 1970
- 750 representatives of Home Owners Associations/property management companies
- Citizens' Advisory Committee (CAC)
- CDBG Program Advisory Committee (CDBG)
- Commission on Cultural Arts and Tourism
- Redevelopment Advisory Commission (RAC)
- Henderson Chamber of Commerce
- Henderson Historical Society
- Henderson District Public Libraries
- Preserve Nevada
- Nevada State College - History Faculty
- Greater Las Vegas Association of Realtors
- Clark County Department of Comprehensive Planning
- Bureau of Reclamation
- Bureau of Land Management - Las Vegas Field Office
- Chemehuevi Indian Tribe Administrative Office
- Colorado Indian River Tribes
- Moapa Band of Paiutes
- Fort Mojave Indian Tribe
- Las Vegas Paiute Tribe

More than 35 interested community members attended the first public meeting on June 4, 2013, including home owners, Home Owners Association/property company representatives, members of the Henderson Historical Society, members of the Chamber of Commerce, academic professors, planning professionals, library employees, realtors, City of Henderson employees, and community members that have a general interest in historic places. The focus of the workshop was to solicit and gather input from the meeting attendees about a vision statement, historic places in Henderson, and desired preservation outcomes. While there was a collective discussion on possible vision statements, the majority of the meeting was

1. Introduction

spent in smaller break-out groups, to generate lists of significant time periods, themes/events, and persons associated with the history of Henderson. The meeting attendees identified the general locations of significant places in Henderson that were associated with these time periods. They also identified significant themes, events and persons in Henderson's history using large maps and worksheets. Additionally, each break-out group identified successful outcomes that could be the result of establishing a Historic Preservation Plan. The results from these meetings were synthesized into a report that the city used as a departure to conduct two more public meetings in November and December 2013. Those subsequent meetings focused on creating lists of significant events, themes, and persons associated with the history of the city, choosing a vision statement for the historic preservation plan, as well as identifying objectives that should be implemented into the plan. The results of these items were tallied according to public vote and are attached in Appendix A. The objectives that had the highest tally count were included as task items in Chapter 6. (Note: Tallies in Appendix A are based on public vote, and as such the number of tallies indicating Individuals, Themes and Events in Appendix A do not indicate the level of historic significance for each individual, theme or event.)

In addition to public meetings, ASM also conducted a reconnaissance windshield survey of the city, focusing on sections of the city that were called out at public meetings (Map 1). The purpose of this reconnaissance survey was to recommend future parcels for survey work. The results of this survey are located in Appendix B, and are also illustrated in Map 2.



Photo of original Townsite home taken at Clark County Museum



A neighborhood overview of the south side of Basic Road in Townsite.

Previous Surveys

The Basic Magnesium Townsite is located in the heart of the City of Henderson. It is the oldest neighborhood in the city and consists of residential and commercial buildings that were constructed for workers of the Basic Magnesium Plant in 1942. Later subdivisions were added to this neighborhood through the 1950s.

In May 2003, the City of Henderson Neighborhood Services contracted an independent historic preservation consulting firm, 20th Century Preservation, to complete a historic resources survey of the Townsite Apartments, formerly the Basic Magnesium Women's Apartments, and 120 surrounding residential and commercial properties in the Basic Magnesium Townsite neighborhood. The survey was conducted as a result of a federally funded project that included demolition of the Townsite Apartments. Due to the age of the apartments, their potential historical significance needed to be considered in compliance with Section 106 of the National Historic Preservation Act (NHPA). An Area of Potential Effect (APE) boundary was assigned to the surrounding 120 properties by the City. 20th Century Preservation determined that the Townsite Apartments are eligible for the NRHP under Criterion A "*as a representation of the massive wartime building effort undertaken by the United States Government during World War II*



Photo of original Townsite home taken at Clark County Museum.



A typical original Townsite house at 10 Idaho Street.

to satisfy the additional industrial and housing demands” (pertaining to the theme of Community Development) and because they remained an intact example of a gender-segregated building which reflected the social conscience of the role of women during that time (pertaining to the theme of Social History). The Townsite Apartments were also recommended eligible under Criterion C for being good intact examples of temporary wartime construction. 20th Century Preservation also concluded that 16 of the 120 residential and commercial properties included in the boundaries of the APE are also individually eligible for the NRHP under Criteria A and C. A report and Nevada Historic Resource Inventory Forms (HRIF; predecessor to the current Nevada Architectural Resource Assessment [ARA] form) were completed for all of the resources.

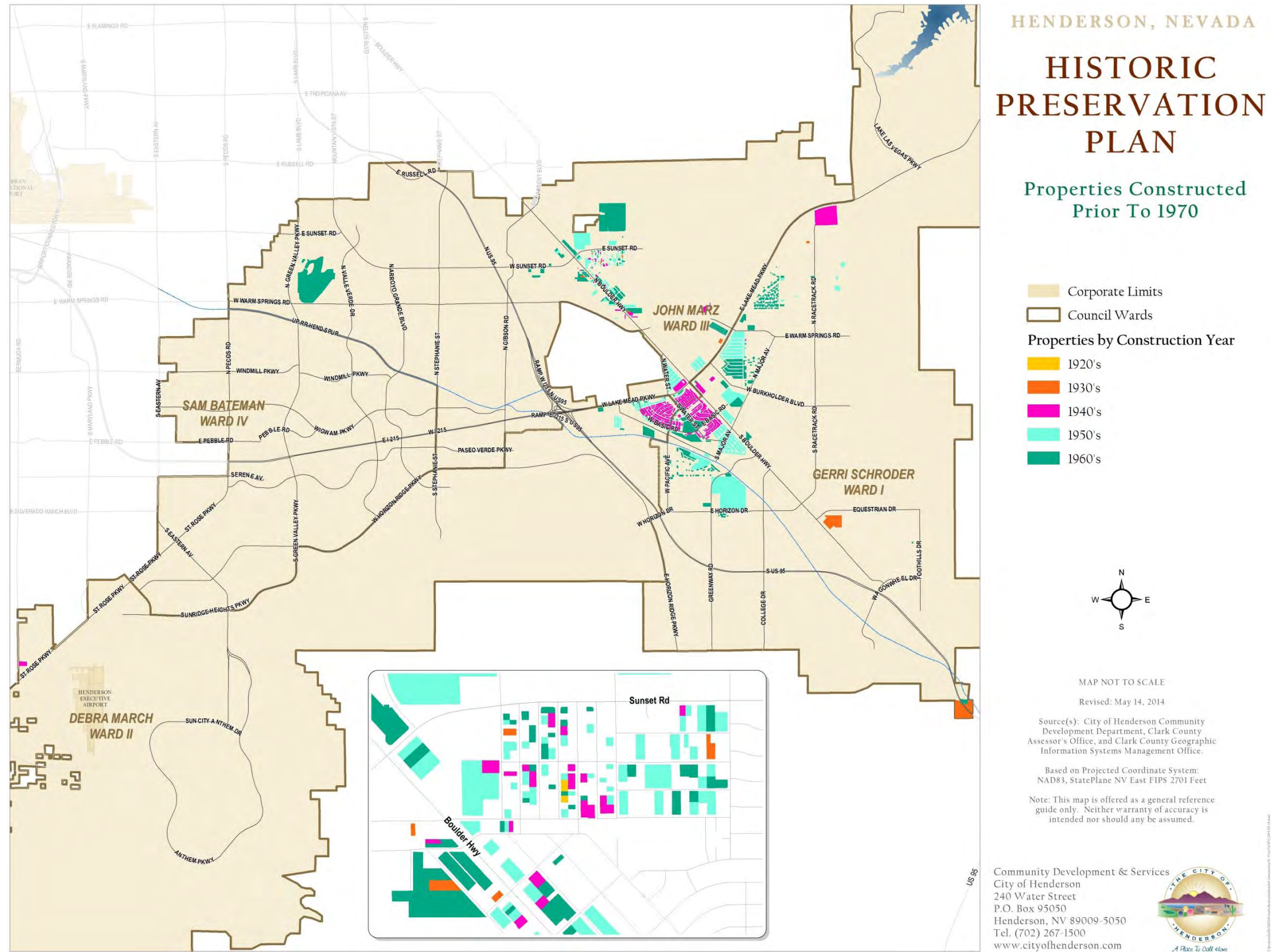
This initial survey of a portion of the Basic Magnesium Townsite kicked-off a series of eight subsequent intensive surveys that were completed from May 2003 to July 2012 for a majority of the residential and commercial buildings within the neighborhood. Table 1 provides an overview of the nine previous surveys and the survey results. Because not all of the buildings within the Basic Magnesium Townsite neighborhood were surveyed, the buildings surveyed were not evaluated as contributors to a potential historic district eligibility. The survey area maps for each of the nine previously surveyed sections of the Basic Magnesium Townsite neighborhood are located in Appendix C.

Table 1. Overview of Previous Surveys of the Basic Magnesium Townsite neighborhood in Henderson, Nevada

Survey	Date Completed	No. of Resources Surveyed	No. of Resources Recommended Individually Eligible for the NRHP	Report Author
Volume I: Basic Magnesium, Inc. Women’s Apartments and Basic Magnesium Townsite Homes	May 2003	121	17	20 th Century Preservation
Volume II: Basic Magnesium, Inc. Basic Magnesium Townsite Homes	September 2003	164	11	20 th Century Preservation

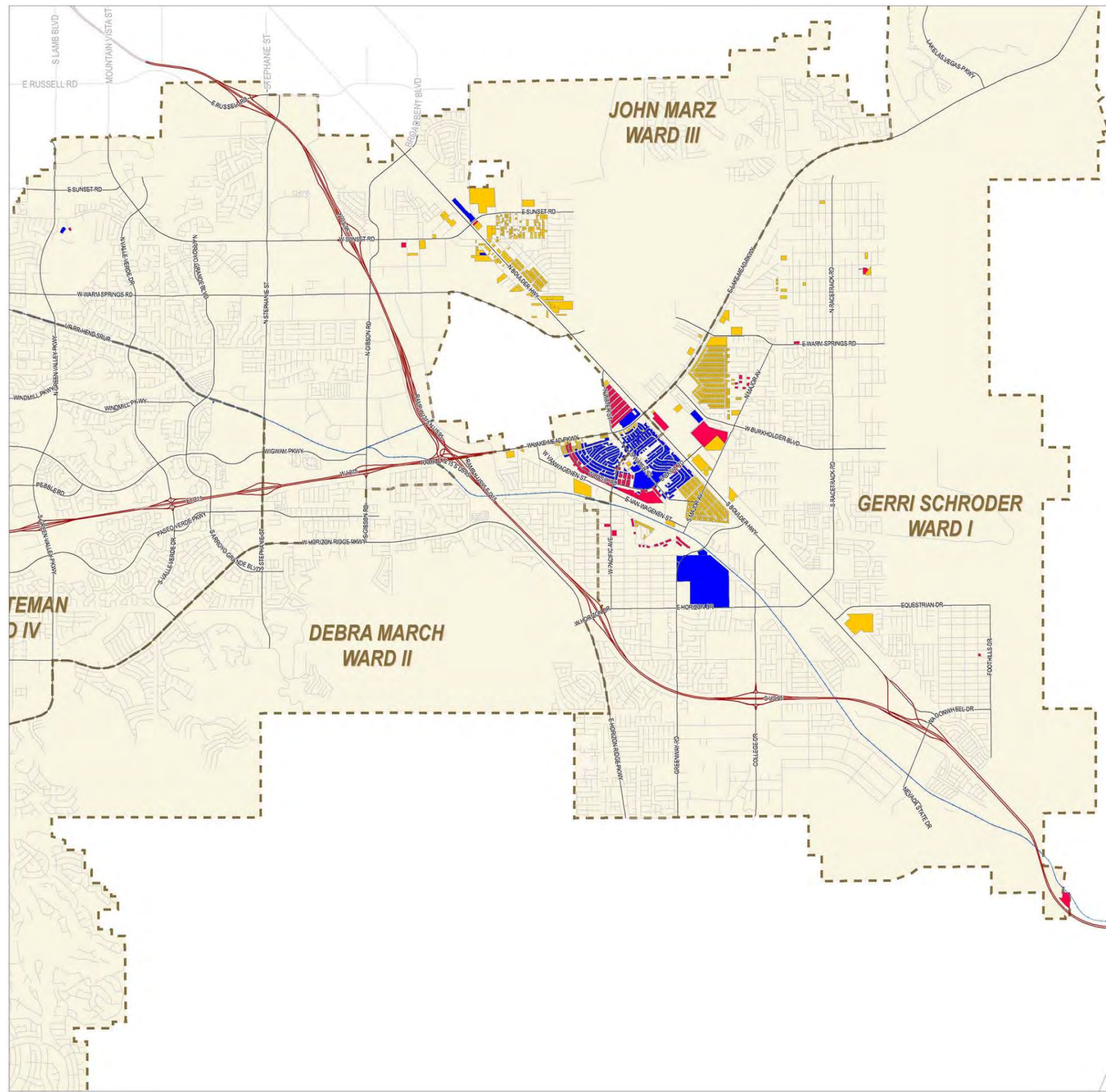
1. Introduction

Survey	Date Completed	No. of Resources Surveyed	No. of Resources Recommended Individually Eligible for the NRHP	Report Author
Volume III: Basic Magnesium, Inc. Basic Magnesium Townsite Homes	September 2004	248	10	20 th Century Preservation
Volume IV: Basic Magnesium, Inc. Basic Magnesium Townsite Homes	September 2005	225	10	20 th Century Preservation
Volume V: Basic Magnesium, Inc. Basic Magnesium Townsite Homes	September 2007	168	6	20 th Century Preservation
Volume VI: Basic Magnesium, Inc. Basic Magnesium Townsite Homes	July 2008	64	9	RAFI Planning, Architecture and Urban Design
Volume VII: Basic Magnesium, Inc. Basic Magnesium Townsite Homes	July 2010	39	4	20 th Century Preservation
Volume VIII: Basic Magnesium, Inc. Basic Magnesium Townsite Homes	July 2011	66	2	Painter Preservation & Planning
Volume IX: Basic Magnesium, Inc. Basic Magnesium Townsite Homes	July 2012	66	8	Painter Preservation & Planning



Map 1. Project area map, indicating properties in Henderson constructed prior to 1970.

This page intentionally left blank.

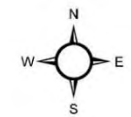


HENDERSON, NEVADA

HISTORIC PRESERVATION PLAN

Properties Identified by Priority

-  Corporate Limits
-  Council Wards
- PRIORITY**
-  1 - 739 Parcels
-  2 - 404 Parcels
-  3 - 1,332 Parcels



MAP NOT TO SCALE
Revised: August 14, 2013

Source(s): City of Henderson Community Development Department, Clark County Assessor's Office, and Clark County Geographic Information Systems Management Office.

Based on Projected Coordinate System: NAD83, StatePlane NV East FIPS 2701 Feet

Note: This map is offered as a general reference guide only. Neither warranty of accuracy is intended nor should any be assumed.

Community Development & Services
City of Henderson
240 Water Street
P.O. Box 95050
Henderson, NV 89009-5050
Tel. (702) 267-1500
www.cityofhenderson.com



Map 2. Map of properties identified by priority.

This page intentionally left blank.

2. ENABLING LEGISLATION

The recognition of historic and cultural places has been an important part of American history and heritage. The preservation of historic and cultural resources became national law in the mid-twentieth century and amendments as well as legislation concerning specific historic and cultural resources are still being passed. The current legislation supporting historic preservation of historic and cultural resources on the national and state level are as follows:

NATIONAL HISTORIC PRESERVATION ACT OF 1966 (NHPA), AS AMENDED

On October 15, 1966, United States Senate Bill 3035, otherwise known as the NHPA, was signed into law. This act enabled the federal government to set a standard by which historic and archaeological sites would be preserved. Through this legislation, the Advisory Council on Historic Preservation (ACHP), the National Register of Historic Places (NRHP), and the State Historic Preservation Offices were established. Section 106 of the NHPA mandates federal agencies undergo a review process for all federally funded and permitted projects that will impact sites listed or eligible for listing on the NRHP.

- *Advisory Council on Historic Preservation:* This council's role is to advise the President of the United States and Congress on historic preservation issues, to develop policies and guidelines handling any conflicts of federal agencies, and to participate in the Section 106 review process.
- *National Register of Historic Places:* This register is a continuing list of architectural and archaeological sites that have been nominated and designated historically significant on a national, state, or local level under one or more of four criteria (see Chapter 4 for more information on this criteria).
- *State Historic Preservation Offices:* State Historic Preservation Offices and Officers are responsible for historic preservation at the state level. Their role is to oversee preservation, documentation, and use of cultural resources through state and federal programs. This agency works to educate the public about the importance of our cultural heritage, provides technical support to federal, state, and local agencies and the public; and reviews federal undertakings that affect historic properties. The SHPO also helps local governments become certified to participate in the *Certified Local Government (CLG)* program.
- *Certified Local Government program:* This program is a preservation partnership between local, state, and national governments focused on promoting historic preservation at the local level. This program is jointly administered by the National Park Service and the SHPOs in each state. It encourages local communities to become recognized as a CLG through a certification process. Once a community becomes a CLG, they become eligible for special grant funding to support preservation projects in their community.
- *Section 106 Review:* A review process for federally funded projects that have the potential to affect historic properties.

ARCHAEOLOGICAL RESOURCES PROTECTION ACT OF 1979 (ARPA), AS AMENDED

The Archaeological Resources Protection Act (ARPA) governs the excavation of archaeological sites on federal and Indian lands in the United States, and the removal and disposition of archaeological collections from those sites. ARPA strengthened the permitting procedures required for conducting

archaeological fieldwork on federal lands, originally mandated by the Antiquities Act. It also establishes more rigorous fines and penalties for unauthorized excavation on federal land.²

PALEONTOLOGICAL RESOURCES PRESERVATION ACT OF 2009 (PRPA)

The Paleontological Resources Preservation Act (PRPA) requires the Secretaries of Interior and Agriculture to manage and protect paleontological resources on federal land using scientific principles and expertise. The PRPA affirms the authority for many of the policies the federal land managing agencies already have in place for the management of paleontological resources such as issuing permits for collecting paleontological resources, curation of paleontological resources, and confidentiality of locality data. The statute establishes new criminal and civil penalties for fossil theft and vandalism on federal lands. The PRPA only applies to federal lands and does not affect private lands.³

NEVADA REVISED STATUTES

The Nevada Revised Statutes (NRS) are the current codified laws of the State of Nevada. The Statutes of Nevada are a compilation of all legislation passed by the Nevada Legislature during a particular Legislative Session.⁴ The following chapters concern elements in this historic preservation plan:

- **NRS 278.0153**

This chapter defines a historic neighborhood. “Historic neighborhood” means a subdivided or developed area which consists of 10 or more residential dwelling units; where at least two-thirds of the residential dwelling units are 40 or more years of age; and which has been identified by the governing body of the city or county within which the area is located as having a distinctive character or traditional quality that can be distinguished from surrounding areas or new developments in the vicinity. Distinguishing characteristics of a historic neighborhood may include, without limitation:

- Significance to the cultural, social, political or economic history of the area in which it is located;
- Association with a significant person, group or event in local, state or national history;
- Representation of an established and familiar visual feature of an area because of its location, design, architecture or singular physical appearance; or
- Meeting the criteria for eligibility for listing on the State or National Register of Historic Places.

- **NRS 278.160**

² Archaeological Resources Protection Act (ARPA) Overview.
http://www.aocweb.org/aoc/LinkClick.aspx?fileticket=qRcvE1Eb_ik%3D&tabid=174&mid=817

³ Omnibus Public Land Management Act- Paleontological Resources Preservation. Laws and Policy, Bureau of Land Management website.
http://www.blm.gov/wo/st/en/prog/more/CRM/paleontology/paleontological_regulations.print.html#Omnibus

⁴ Nevada Revised Statutes. State of Nevada website. <http://admin.nv.gov/NRS/>

This chapter explains the necessary components of a historic preservation element which must include a historic neighborhood preservation plan. This historic neighborhood preservation plan must include, without limitation, a plan to inventory historic neighborhoods and a statement of goals and methods to encourage the preservation of historic neighborhoods; may include, without limitation, the creation of a commission to monitor and promote the preservation of historic neighborhoods and a historical properties preservation plan setting forth an inventory of significant historical, archaeological, paleontological and architectural properties as defined by a city, county or region, and a statement of methods to encourage the preservation of those properties.

- **NRS 384.005**

This chapter describes the establishment of a historic district by city or county in the State of Nevada. Any county or city may establish a historic district, the boundaries of which do not include the Comstock Historic District, for the purpose of promoting the educational, cultural, economic and general welfare of the public through the preservation, maintenance and protection of structures, sites and areas of historic interest and scenic beauty. This chapter describes the process to nominate and designate a historic district through a public process.

THE NEVADA STATE HISTORIC PRESERVATION OFFICE (NV SHPO)

The State Historic Preservation Office in Nevada is responsible for overseeing the preservation, documentation, and use of cultural and historic resources through state and federal programs. The SHPO serves as an administrator of the NHPA at the state level. They offer technical support to local municipalities and review projects for potential impacts on historic properties. The SHPO also administers the State Register of Historic Places and the Nevada Cultural Resource Information System (NVCRIS).

3. HENDERSON HISTORIC PRESERVATION PLAN RELATIONSHIP TO COMPREHENSIVE PLAN 2009

The City of Henderson adopted its current Comprehensive Plan in February 2006 and has since revised it in June 2009. This historic preservation plan is a stand-alone plan that can be used in conjunction with the Comprehensive Plan for future planning decisions. The City of Henderson's Comprehensive Plan highlights five major themes with related principles and policies, four of which can be applied to historic preservation. Henderson's historic and cultural resources can be directly affected by the following policies as listed in the Comprehensive Plan:

- **Theme 1: Balanced Land Use**

Principle 2: Redevelopment and infill will provide new opportunities in Henderson and provide for efficient use of land.

Policy 2a: Vibrant Downtown City Center

Henderson should continue to promote downtown redevelopment to make the downtown an active and vibrant center for the community. The city should initiate business incentive programs to encourage retention and investments by businesses in the downtown area. The city will also bring vibrancy into the downtown area by actively encouraging tourism opportunities as well as arts and culture in the downtown public settings and events.

Policy 2b: Plan Future Redevelopment Areas

The city should identify future redevelopment areas based on land values and areas in need of reinvestment and provide incentives to develop these areas. The city should monitor economic vitality at key commercial areas and prepare plans for future redevelopment if needed to assist specific projects and encourage redevelopment.

- **Theme 2: Quality Development**

Principle 1: Each of our neighborhoods will have unique characteristics and will be designed to promote variety.

Policy 1e: Enhancement & Stabilization of Established and Older Neighborhoods

The city should utilize existing programs (enforcement of Home Owner's Association maintenance requirements, etc.), as well as undertake programs targeted towards enhancement and stabilization of established neighborhoods, such as upkeep and preservation of older housing stock, design standards and guidelines for infill and redevelopment projects to encourage housing diversity, rehabilitation and upkeep of city infrastructure, and assistance for improvements to physical infrastructure.

Principle 4: Infill projects will seamlessly integrate with existing areas and improve property values.

Policy 4a. Compatible Infill for Stable Areas.

In stable areas of Henderson, infill development should be compatible with surrounding neighborhoods. The city will work with neighborhoods to define appropriate projects and compatibility. Key considerations should include identification of appropriate transitions between land uses and developments of varying intensities, and incorporation of roadway, park, open space, and trail/pedestrian connections.

Principle 8: Historically significant neighborhoods shall be preserved.

Policy 8a. Survey of Historic Neighborhoods

Neighborhoods thought to be historically significant should be verified by conducting a survey to document the qualifications of each structure against State and Federal criteria. The City should actively engage in public outreach to enlist and ensure property owner interest and support in the creation of an historic district.

Policy 8b. Establishment of Historic Districts and Neighborhoods

In any eligible neighborhood where the City and a significant majority of property owners concur in the desire to establish a historic designation, the City will take measures to accomplish that goal. Those measures could include creating a new zoning district, development standards and design guidelines, incentives, etc., as necessary.

- **Theme 3: Integrated Desert Environment**

Principle 1: Our community will integrate the Open Space System.

Policy 1b. Long-term Environmental Stewardship

Environmental stewardship is part of Henderson's civic responsibility and is vital for the long-term protection and preservation of open space resources and environmentally sensitive areas, including wildlife habitat, significant watercourses, historic and cultural features, and hillsides. The city will preserve and manage such areas through a variety of applicable approaches, including the establishment of management plans, obtaining necessary funding, fostering volunteerism and education, developing partnerships with non-profits, and appropriate enforcement measures.

- **Theme 5: Arts and Culture**

Principle 2: Our community will support development of public spaces that promote participation in local gathering and cultural events.

Policy 2b. Artistic Involvement

To the extent possible, the city will provide venues for artistic and cultural displays in our parks, civic centers, rights-of-way, transit stations, and other public spaces. Architectural design of these facilities will consider and attempt to incorporate any unique characteristics of the surrounding area in order to portray or reflect the traits of the neighborhood. The city should also promote local special events and rotating displays in order to provide a range of exposure for our residents. Local artists and designers should be involved at an early stage of design for community arts and cultural facilities and events.

4. DESIGNATION OF HISTORIC RESOURCES

Historic and cultural resources can be listed on a local, state, and/or national register. For a property to qualify for a local, state, or national register, it must meet at least one of the criteria for eligibility as established by those programs. On the national level, the NRHP has established criteria for eligibility that the State of Nevada also follows to designate resources in the state register. Currently, there are no local criteria for historic designation for the City of Henderson.

National Register Criteria for Evaluation

The quality of significance in American history, architecture, archaeology, engineering, and culture is present in districts, sites, buildings, structures, and objects that possess integrity of location, design, setting, materials, workmanship, feeling, and association, and:

- A. that are associated with events that have made a significant contribution to the broad patterns of our history; or
- B. that are associated with the lives of persons significant in our past; or
- C. that embody distinctive characteristics of a type, period, or method of construction, or that represent the work of a master, or that possess high artistic values, or that represent a significant and distinguishable entity whose components may lack individual distinction; or
- D. that have yielded, or may be likely to yield, information important in prehistory or history.

Once a resource is found to be associated with one or more of these criteria, the resource is assessed for integrity. The NRHP defines integrity as, “the ability of a property to convey its significance.”⁵ To evaluate integrity, the resource’s physical features must be considered. A historic resource retains integrity or it does not. A resource retains integrity if it possesses several, or most of the seven aspects listed below:

- Location
- Design
- Setting
- Materials
- Workmanship
- Feeling
- Association

The purpose of historic designation is to recognize and inventory significant historic and cultural resources that can be enjoyed by the public, can educate citizens, promote local tourism, and define a sense of place for a community. Local, state, and/or national designation also provides the opportunity to undergo a compliance review process for any local, state, or federal projects that have the potential to affect the resource.

⁵ How to Apply the National Register Criteria for Evaluation. *National Register Bulletin 15*. National Park Service. [http://www.nps.gov/nr/publications/bulletins/nrb15/nrb15_8.htm#seven aspects](http://www.nps.gov/nr/publications/bulletins/nrb15/nrb15_8.htm#seven%20aspects)

4. Designation of Historic Resources

Identification of properties eligible for listing usually begins with the survey and documentation of resources. Archival research is conducted to collect information such as date of construction, building permits and records, original owners, and architects and builders. Once a chain of ownership has been established, information on the relative significance of past owners can be researched as well. The site-specific history of the property can then be used to identify potential themes that the property may be associated with, related to a larger overall historic context for Henderson, or even the state of Nevada or on the national level.

5. HISTORIC PRESERVATION ISSUES IN HENDERSON



The Roadhouse Casino building at 2100 N. Boulder Highway.



Railroad Pass Hotel & Casino, established in 1931. Located at 2800 S. Boulder Highway.



A sample property type of Townsite housing surveyed at 1816 Allen Avenue.



The south side of Wyoming Avenue in the original Townsite.

New development, urban infill, and population growth are all challenges that threaten to decrease the number of historic and cultural resources within the City of Henderson. The population growth in the early 2000s has resulted in the rapid expansion of the city. To accommodate this population growth, new development was constructed, and as a result some historic and cultural resources were lost. Additionally, Henderson was established relatively later than other U.S. cities, and therefore not enough time has passed to recognize some of the older significant resources in Henderson that have the potential to be demolished or altered. Historic preservation policy is designed to regulate the loss or preservation of significant historic and cultural resources. A historic preservation ordinance will develop an appropriate policy for the City of Henderson. This ordinance will work in conjunction with the Comprehensive Plan to incorporate the needs of a growing city and the preservation of its historic and cultural resources.

ISSUE 1: NEED FOR A CITY-WIDE HISTORIC CONTEXT STATEMENT AND INTENSIVE SURVEY

Since 1990, the City of Henderson has undergone decades of population growth at a fast pace. This population boom has resulted in new development, infill, and the need to revitalize some of Henderson's oldest neighborhoods. In order to establish and inform city planners which historic places are important to the heritage of Henderson and therefore worthy of preservation, a city-wide historic context statement is needed. Historic context statements are important in identifying significant people, events, themes, architectural styles, as well as architects/builders of a place. This historic context will be used to evaluate which places should be designated as historically significant. An intensive city-wide survey will specify what places are left, what should be preserved, what has been altered or demolished. Previous survey work has been completed for the Basic Magnesium Townsite, but a city-wide intensive survey will allow the City to plan for future development while proactively considering its historic and cultural resources. The survey should be updated every five years to consider resources that have turned 50 years old since the last survey was completed—to ensure all potentially eligible resources are considered in future city planning. (For more information on the current historic context, see Appendix D.)



The Girl Scout House, constructed in the 1950s, at 310 W. Pacific Avenue.



A typical Townsite house on Texas Avenue.



A typical Townsite house at 214 Gold Street.

ISSUE 2: HENDERSON AND THE RECENT PAST

The City of Henderson was officially incorporated in 1953. Most of the city's architecture is from the "recent past," a term that refers to the last 50 years or roughly two generations. Generally, a resource is considered for historic eligibility if 50 years has passed since its original construction. Many buildings that can be considered important resources to Henderson's history may not have reached this age requirement, and are thus subject to alteration or demolition without a historic preservation review process. To address this issue in other places in the United States, some cities have shortened the eligibility requirement to accommodate buildings that were constructed 45, 40, or even 30 years prior. The appropriate passage of time depends on the location and the amount of imminent development in an area. Specified age thresholds regarding the eligibility of a potential historic or cultural resource are indicated in the local municipality's historic preservation ordinance and/or policy.

ISSUE 3: NEED FOR A HISTORIC PRESERVATION ORDINANCE

The best way to protect historic and cultural resources in Henderson is to adopt a historic preservation ordinance. Historic Preservation Ordinances serve to define why preservation is necessary; establish a local historic register and eligibility requirements for listing, including local designation criteria; establish and define the role of a historic preservation commission; define a review process for action affecting historic and cultural resources; define an appeals process following decisions made by the board of authority; and define an enforcement provision to ensure compliance with the ordinance. A historic preservation ordinance provides a legal basis for historic preservation on the local level and is the most effective way to protect the future of a city's historic and cultural resources.

6. GOALS, OBJECTIVES, AND TASKS

The following goals, objectives, and tasks are the cornerstone of the Henderson Historic Preservation Plan. The following goals focus on the historic preservation needs of the city, based on the previous survey work completed, as well as the public outreach meetings:

GOALS:

- 1) *Develop historic preservation standards that address the unique needs of the city.*
- 2) *Identify places and structures of historical significance that help define a sense of place.*
- 3) *Foster public understanding and involvement in the unique architectural and cultural heritage of the city.*
- 4) *Promote the private and public use of historic places for the education, appreciation, and general welfare of the citizens of Henderson.*

To best achieve these goals, specific objectives and subsequent task items should be completed. These objectives encompass ideas codified through the public outreach process and address those issues in historic preservation that Henderson faces. The tasks are concrete steps to achieve those objectives and initiate a historic preservation program in the city.

Goal #1: Develop historic preservation standards that address the unique needs of the city.

Objective 1.1: *Establish a local Historic Preservation Commission (HPC) / Advisory Council.*

Task 1.1.1: *Identify desired composition/representation of commissioners.*

The City of Henderson should establish a standard composition of backgrounds to include professionals and non-professionals that comprise the HPC; i.e., archaeologists, architectural historians, historic preservation specialists, historians, architects, property owners, and subject matter experts. The number of members and term length should also be determined and set as standard.

Task 1.1.2: *Establish a selection process of commission members.*

The City of Henderson should establish a selection process either by nomination, volunteer, and/or appointment of HPC members using the criteria from the previous task item. The City of Henderson may use these standards to select its first HPC.

Task 1.1.3: *Formalize role of HPC.*

The City of Henderson, along with members of the newly formed HPC should identify the specific duties and overall role of the HPC. Tasks may include reviewing plans for renovations and modifications on designated historic properties; overseeing administrative process for signage of historic places throughout the city; supporting the development of the historic preservation ordinance; and continuing to identify places, events, and people that are significant to Henderson.

Objective 1.2: *Create a local historic preservation ordinance.*

Historic preservation ordinances are the most effective way to preserve historic places. These ordinances are typically administered by the local City Council and HPC. The City should tailor a historic preservation ordinance to address the specific needs and wants of Henderson. This ordinance will aid in the protection of significant historic and cultural resources in Henderson. The HPC will be instrumental in formulating this document.

Task 1.2.1: *Establish a local register/inventory of Henderson's historic places.*

The results of the intensive city-wide survey may establish the initial list of resources for this register. The register should be administered for consistency, maintenance, and perpetuity by the City. The register should be authorized in the historic preservation ordinance.

Task 1.2.2: *Establish criteria for designation on the register.*

The criteria for designation on the local register should set the standard by which resources can be eligible. These criteria codified and authorized in the historic preservation ordinance.

Task 1.2.3: *Establish a process to designate a historic or cultural resource to the local register.*

This process may be through the development of a local register nomination form, as well as the identification of eligible properties through survey work. This process should be authorized in the historic preservation ordinance.

Task 1.2.4: *Establish process for alterations, moving, and demolition of properties listed on the local historic register.*

This may be done through a Certificate of Appropriateness program, for example. The City of Henderson should establish a process, including which entity (if not both), the City Council or the HPC, will have the authority to grant or deny a project. This process should be authorized in the historic preservation ordinance.

Task 1.2.5: *Consider a process that allows for financial hardships and appeals for the preceding task item.*

This may be a specified appeals process and enforcement of its terms. This process should be authorized in the historic preservation ordinance.

Task 1.2.6: *Establish process and criteria for the establishment of historic districts and/or overlay zones.*

The City of Henderson should establish a process through which potential historic districts or historic overlay zones can be identified. In order to apply a historic overlay zone or establish a historic district, a set of standards should be instituted that includes public input specifically from home owners, stake holders, and interested parties in any potential historic district or overlay zone. In keeping with the Comprehensive Plan, this should entail a vote of a significant majority of home owners, as well as public meetings, appointing neighborhood representatives, design guidelines, and application process. This process should be authorized in the historic preservation ordinance.

Objective 1.3: *Develop design guidelines to ensure compatibility of alterations, new development, and/or new infill in historic neighborhoods.*

Task 1.3.1: *Institute design guidelines.*

Subsequent to the establishment of historic districts and/or historic overlay zones, the City should develop design guidelines to restrict inappropriate infill and alterations to historically designated neighborhoods. These design guidelines may develop through a series of charrettes with public participation. Home owners, stake holders, and interested parties can participate in the creation of design guidelines that will allow for sensible development in Henderson's historic neighborhoods.

Goal #2: Identify places and structures of historical significance that help define a sense of place.

Objective 2.1: *Identify historic and cultural places that are historically significant.*

Task 2.1.1: *Complete a city-wide historic context statement.*

A city-wide comprehensive historic context will identify which property types, themes/events, persons, architects/builders, and architectural styles are significant and will help create appropriate local criteria for historic designation. This city-wide historic context should be expanded from previous historic contexts that have been completed for the Basic Magnesium Townsite surveys. Additional research should be conducted to develop a complete chronological history of the City of Henderson up to 1970. Detailed maps and graphics should be included in the historic context statement.

Task 2.1.2: *Conduct a city-wide intensive survey of the city.*

Conduct an intensive survey focusing on areas/parcels that were identified in the previous reconnaissance survey completed in 2013. This survey will entail the completion of NV SHPO-mandated Architectural Resource Assessment forms (ARA forms) and Intermountain Archaeological Computer System forms (IMACS forms) for each resource if applicable. The results of this survey should be the basis for the local historic register.

Goal #3: Foster public understanding and involvement in the unique architectural and cultural heritage of the City.

Objective 3.1: *Increase the visibility of heritage sites, structures, buildings and objects.*

Task 3.1.1: *Incorporate a signage program.*

Signage will aide in the recognition of historic places in the City of Henderson. The City of Henderson should develop a program by which the city can erect standard signage to educate the public on sites that have been developed and are no longer extant; historic landmarks; and other places that are found significant to the history of the city.

Objective 3.2: *Utilize existing archives/ongoing research to include oral interviews.*

Task 3.2.1: *Conduct oral interviews.*

Historians should conduct oral interviews with long-time residents of the city, focusing on earliest memories of the city and their lives. This should be completed in coordination with the Henderson Historical Society.

Goal #4: Promote the private and public use of historic places and structures for the education, appreciation, and general welfare of the citizens of Henderson.

Objective 4.1: *Promote adaptive use for blighted properties.*

Task 4.1.1: *Use financial incentives to promote adaptive use of blighted properties.*

Other cities and municipalities have developed financial incentives for potential home buyers and businesses to rehabilitate and occupy “blighted” properties.

As defined by the City of Henderson’s Property Maintenance Code, Section 15.12.020 “*Blight or blighted means unsightly conditions, including but not limited to: the accumulation of debris; fences characterized by holes, breaks, rot, crumbling, cracking, peeling, or rusting; landscaping that is dead, characterized by uncontrolled growth or lack of maintenance, or is damaged; and the exterior visible use or display of tarps, plastic sheeting, or similar materials as flexible or inflexible screening, fencing, or wall covering upon a residential lot, regardless of the condition of other properties in the neighborhood.*” Throughout public meetings, the citizens of Henderson have identified blighted properties as a major concern. Many of these properties are older buildings in the city, a problem that is not unique to Henderson. Several cities across the United States have addressed this problem with financial incentives for prospective buyers of such properties. A few cities and organizations that offer creative examples of financial incentives to adaptively use blighted properties are:

- **Live Baltimore** is an organization that is concerned about threatened neighborhoods in Baltimore, Maryland, and offers potential home buyers and business owners ways to purchase new and historic properties within the city while offering financial incentives to rehabilitate older buildings in neighborhoods that require revitalization.

<http://livebaltimore.com/>

- **Healthy Neighborhoods, Inc.** is an organization in the City of Baltimore that uses financial incentives to develop programs that entice potential homebuyers, such as their program *Dollars for Foreclosures*. Neighborhood Stabilization Program 2 (NSP2) is a federally funded effort to mitigate the impacts of foreclosed, short sale or abandoned properties. Healthy Neighborhoods, Inc. in partnership with the City of Baltimore Department of Housing and Community Development and other private entities use the NSP2 funds to address housing markets in threatened Baltimore neighborhoods. These funds allow potential home buyers to borrow at low interest rates and rehabilitate and maintain buildings in older neighborhoods.

http://www.healthyneighborhoods.org/buyandrenovate/dollars_for_foreclosures.aspx

- **Live Cleveland!** is a unified organization that was founded by Neighborhood Progress, Inc., Cleveland Neighborhood Development Coalition, and LiveCLEVELAND!, focused on advancing community development, positively impacting Cleveland neighborhoods, and improving the quality of life for all who live and engage in the city. This organization is much like Live Baltimore, and highlights certain financial incentives to purchase, rehabilitate and/or rent property for potential home buyers and renters in Cleveland.

<http://www.livecleveland.org/>

- **City of Cleveland Tax Abatement** is a tax abatement program operated by the City of Cleveland that offers citizens the temporary elimination of increased real estate taxes for potential and existing developers and homeowners. This tax abatement opportunity can apply to new construction or the rehabilitation of historic buildings.

<http://www.buyingintocleveland.com/content/city-incentives>

- **Greater Circle Living** is a forgivable loan program that provides access to affordable living for full-time employees of universities, hospitals, schools and other institutions in Cleveland, Ohio. Greater Circle Living offers a \$10,000 loan to qualified home buyers for a down payment and/or closing costs on an owner-occupied home. The loan is forgiven after five years if the qualified home buyer is still employed at the institution and is living in the home.

<http://www.fairfaxrenaissance.org/gcl/index.html>

- **Sustainable Communities Tax Credit** is a program run by the Maryland Historic Trust (SHPO) which provides State income tax credits for the rehabilitation of existing buildings, both historic and non-historic, within designated areas throughout Maryland. Funds for the tax credit program are appropriated annually by the General Assembly. State law requires the Maryland Historical Trust to award the funds based on a competitive review and ranking process.

<http://myemail.constantcontact.com/---FOR-IMMEDIATE-RELEASE---2012-Sustainable-Communities-Tax-Credit-applications-now-being-accepted.html?soid=1102429805216&aid=IFFG8pCUF28>

- **Operation Comeback** is a program run by the organization Preservation Resource Center that addresses the major concern of blighted properties in the City of New Orleans, Louisiana, after the devastation of Hurricane Katrina in 2005. Through a revolving fund, Operation Comeback offers first-time homebuyers financial incentives to purchase, rehabilitate and revitalize historic neighborhoods that were nearly destroyed and abandoned after Hurricane Katrina.

<http://www.prcno.org/programs/operationcomeback/>

The City of Henderson in partnership with community organizations and institutions can adopt similar financial incentives to rehabilitate and revitalize blighted properties in the city; thereby addressing the blight problem with creative historic preservation tactics.

Objective 4.2: *Develop local grants/ incentives for preservation activities.*

Task 4.2.1: *Apply to become a Certified Local Government (CLG).*

CLGs benefit from historic preservation grants financed by federal and state funding that is distributed by the SHPO on an annual basis. The funding is distributed to city projects such as surveys, NRHP nominations, and other historic preservation planning projects.

Task 4.2.2: *Develop a City of Henderson Historic Preservation Revolving Fund.*

A revolving fund is a strong local tool for preservation by a City. Endangered significant historic properties are acquired, placed under protective easement, and then sold to new

6. Goals, Objectives, and Tasks

owners who agree to undertake the necessary rehabilitation. All proceeds generated from the sale of Revolving Fund Program properties are returned to the fund to replenish the reserves which enables future acquisitions. One example is that of Salt Lake City:

<http://www.slccgov.com/economic-development/center-local-business-revolving-loan-fund>

The goals, objectives, and task highlighted above may best be achieved if timeframes are assigned to each. As such, the below schedule (Table 2) is recommended to successfully achieve the goals, objectives and tasks of this Historic Preservation Plan.

Table 2. Schedule for Completion of Goals, Objectives, and Tasks

Goal	Objective	Task	Target Date	Completed Date	
1. Develop historic preservation standards	1.1 Establish HPC	1.1.1 Identify composition/representation of commissioners	1 year		
		1.1.2 Establish a selection process of commission members	1 year		
		1.1.3 Formalize role of HPC	1 year		
	1.2 Create historic preservation ordinance		1.2.1 Establish a local register/inventory	1-2 years	
			1.2.2 Establish criteria for designation	1-2 years	
			1.2.3 Establish a process to designate	1-2 years	
			1.2.4 Establish process for alterations, moving, and demolition	2-3 years	
			1.2.5 Consider a process for financial hardships and appeals	2-3 years	
			1.2.6 Establish process/criteria for the historic districts and/or overlay zones	2-3 years	
	1.3 Develop design guidelines	1.3.1 Institute design guidelines	2-3 years		
2. Identify places and structures of historical significance	2.1 Identify historic and cultural places	2.1.1 Complete a city-wide historic context statement	1 year		
		2.1.2 Conduct a city-wide intensive survey	1 year		
3. Foster public understanding and involvement	3.1 Increase the visibility of heritage sites, structures, buildings and objects	3.1.1 Incorporate a signage program	3-5 years		
	3.2 Utilize existing archives/ongoing research to include oral interviews	3.2.1 Conduct oral interviews	3-5 years		
4. Promote the private and public use of historic places and structures	4.1: Promote adaptive use for blighted properties	4.1.1: Use financial incentives to promote adaptive use of blighted properties.	2-3 years		
		4.2: Develop local grants/incentives for preservation activities	4.2.1: Apply to become a CLG	1-2 years	
			4.2.2: Develop a City of Henderson Historic Preservation Revolving Fund	5-6 years	

7. FUTURE RECOMMENDATIONS

Additional objectives could include those suggested at the public meetings held by the City of Henderson and included in future updates for this historic preservation plan.

- 1) *Union Pacific Railroad Trail offers potential for public interpretation on importance of railroad to the growth, development, and settlement of the area.* The City should consider implementing an interpretive signage program, working with local citizens and the Henderson Historical Society to develop a local exhibit to be displayed at City Hall, or another local landmark where the public can enjoy it.
- 2) *Overlay Preservation Plan with redevelopment plans.* The City can consider developing design guidelines for specific projects aimed at changing historic buildings in their community. These guidelines can aid home owners and business owners of historic buildings on how to properly rehabilitate or restore their historic buildings, using the Secretary of Interior's Standards for the Treatment of Historic Properties, for projects such as façade restorations in the commercial core of downtown Henderson.
- 3) *Advertise the signage program.* The City should consider how to advertise the interpretive signage that may be displayed all over the city. Effective ways to advertise this can be through developing local tour maps of city sites that have signage. These tour maps can be given out at the chamber of commerce, the city's visitor center, city hall, public libraries, and school libraries, to name a few. Another option is to incorporate large permanent tour maps in key locations in the city that have large amounts of pedestrian traffic, such as shopping areas and entertainment venues.
- 4) *Native American Recognition.* Native American history is an important part of the heritage of Henderson. The City should consider working with the Henderson Historical Society and local tribes to implement public displays, informative pamphlets, and other displays dedicated to this area of its history.
- 5) *Preservation education and participation programs for low-income residents.* Installing programs to better educate the public on how to care for their historic house will take a great amount of effort and dedication. This goal will need to be structured with many avenues of providing guidance to homeowners.
- 6) *Promotion of local tourism/cultural heritage.* Local tourism will help Henderson display its proud heritage to those residing in the city and those visiting. Local tourism is achieved in several ways, such as aforementioned tour maps that plot out sites with interpretive signage, public displays, landmark venues such as restaurants and movie theaters, and advertisements online, on TV and radio. There are several ways to promote local tourism; these should be considered for future preservation plan updates.

APPENDICES

APPENDIX A
Public Meeting Results

Appendix A: Public Meeting Results

PERSONS IDENTIFIED IN PUBLIC MEETINGS	TALLY OF PUBLIC VOTES (NOT LEVEL OF HISTORIC SIGNIFICANCE)
Bagley, Melvin	2
Baldwin, Harold	0
Barnes, Bill	2
Bartlett, Selma	12
Bible, Alan (Senator)	1
Boyd, Sam	3
Brown, Mahlon	0
Burkholder, Lyal	6
Byrne, Bill	5
Caviglia, Caesar	7
Corn, Ruth	2
Dominican Sisters	9
Donnelly, Joseph & Betty	3
Dooley, John	0
Eells, Howard P.	1
Espinoza, Art	0
French, Dr. James	3
Gibson, Fred	3
Gibson, James I. (Assemblyman)	2
Gibson, Jim	0
Greenspun, Hank	3
Guinn, Kevin/Kenny	0
Hall-Patton, Mark	1
Henderson, Charles B. (Senator)	2
Jeffreys, Jack	0
Johnson, Rhea	3
Kesterson, Lorna	9
LaPorta, Lou	10
Lunt, Robert	2
Mainor, Bill	3
McCarran, Pat (Senator)	4
Monahan, George	2
Moran, Peter V.	2
Mother Gerald	2
Munroe, Nat	2
O'Callagan, Mike	9
Parris, Mark	0
Patten, Mark	1
Peisker, Ed	5

PERSONS IDENTIFIED IN PUBLIC MEETINGS	TALLY OF PUBLIC VOTES (NOT LEVEL OF HISTORIC SIGNIFICANCE)
Pittman, Vail M. (Governor)	2
Plantz, Joe	0
Polk, Harry	2
Reid, Harry	3
Riggins, Ida Belle	3
Roberts, Mary	2
Russell, Charles (Governor)	0
Sager, Monte	2
Schreck, Frank	0
Sewell, C.T.	0
Stepman, Ben	6
Taylor, Glenn	0
Taylor, Robert	0
Treem, Harriet Clements	0
Ullom, George	0
VanWagenen, N.D.	3
Walker, J. Marlan	3
Williams, Paul Revere	0
Zenoff, Morry	2

APPENDIX B
List of Parcels for Future Intensive Evaluation

Appendix B: List of Parcels for Future Intensive Evaluation

PARCEL	STR. NO.	STR. NAME	STR. TYPE	STR. ZIP	OWNER #1	CONST. YR	SUBNAME	Priority #
17801210172	1818	ALLEN	AVE	89011	ALANANO TEODULFO A & CONSTANCE L	1965	MIDWAY CITY AMD MAP JERICHO	3
17801210060	1916	ALLEN	AVE	89011	GALLEGOS PEDRO & MARIA R	1959	MIDWAY CITY AMD MAP JERICHO	3
17801210053	1933	ALLEN	AVE	89011	ZOELLNER CHUCK	1942	MIDWAY CITY AMD MAP JERICHO	3
17801210054	1937	ALLEN	AVE	89011	BAYER LIVING TRUST	1942	MIDWAY CITY AMD MAP JERICHO	3
17801210050	1921	ALLEN	AVE	89011	T X C O PROPERTIES L L C	1968	MIDWAY CITY AMD MAP JERICHO	3
17801210236	1825	ALLEN	AVE	89011	S A L V L L C	1960	MIDWAY CITY AMD MAP JERICHO	3
17801210046	1901	ALLEN	AVE	89011	AGUIRRE MARCOS	1956	MIDWAY CITY AMD MAP JERICHO	3
17801210052	1929	ALLEN	AVE	89011	RYAN CAROL STAPLETON FAMILY TR	1942	MIDWAY CITY AMD MAP JERICHO	3
17801210055	1944	ALLEN	AVE	89011	MARKS FAMILY TRUST	1962	MIDWAY CITY AMD MAP JERICHO	3
17801210058	1932	ALLEN	AVE	89011	DJUHANA TENSASMAKA	1963	MIDWAY CITY AMD MAP JERICHO	3
17801210047	1905	ALLEN	AVE	89011	AGUILAR CARLOS & EMILIE S	1952	MIDWAY CITY AMD MAP JERICHO	3
17801210175	1836	ALLEN	AVE	89011	NORTHINGTON RICHARD & VICKIE	1957	MIDWAY CITY AMD MAP JERICHO	3
17801210061	1912	ALLEN	AVE	89011	JACKSON MELVIN FAMILY TRUST	1957	MIDWAY CITY AMD MAP JERICHO	3
17801210255	1824	ALLEN	AVE	89011	TRUSTEE CLARK COUNTY TREASURER	1925	MIDWAY CITY AMD MAP JERICHO	3
17801210171	1816	ALLEN	AVE	89011	STDENIS KATHRYN H ETAL	1925	MIDWAY CITY AMD MAP JERICHO	3
17801210059	1928	ALLEN	AVE	89011	STINGLEY JACQUELINE C	1942	MIDWAY CITY AMD MAP JERICHO	3
17905712001	440	APACHE	PL	89015	ZEHRING MARC G W & ANNETTE M	1964	SUNRISE SUB #5 TRLR EST	0
17905811001	430	APACHE	PL	89015	LETNER JAMES P & JOAN	1964	SUNRISE SUB #5 TRLR EST	0
17905812029	308	APACHE	PL	89015	RAPP JOHN A JR & LYNN M	1964	SUNRISE SUB #4 TRLR EST	0
17905813090	208	APACHE	PL	89015	LONG ROBERT H	1964	SUNRISE SUB #3 TRLR EST	0
17905802030	425	APACHE	PL	89015	CHILDS CHARLES C & JAMES B	1969	PT NE4 SE4 SEC 05 22 63	0
17905802005	175	APACHE	PL	89015	BUFFUM PATRICIA M REV 1996 TR	1969	PT SW4 SE4 SEC 05 22 63	0
17905802025	375	APACHE	PL	89015	CALHOUN J L & K 2000 REV LIV TR	1969	PT E2 SE4 SEC 05 22 63	0
17905802026	385	APACHE	PL	89015	HUSTON BOB R	1969	PT E2 SE4 SEC 05 22 63	0
17905704003	455	APACHE	PL	89015	THOMAS MICHAEL E	1969	PT NE4 SE4 SEC 05 22 63	0
17905802024	365	APACHE	PL	89015	MCKELLAR DALE E & VERNA M	1969	PT E2 SEC 5 22 63	0
17905802029	415	APACHE	PL	89015	LANDRETH JAMES P & ANITA F	1969	PT NE4 SE4 SEC 05 22 63	0
17905704001	435	APACHE	PL	89015	PROBERT ARTHUR & LOIS	1969	PT NE4 SE4 SEC 05 22 63	0

PARCEL	STR. NO.	STR. NAME	STR. TYPE	STR. ZIP	OWNER #1	CONST. YR	SUBNAME	Priority #
17905802003	165	APACHE	PL	89015	VILLA DAVID L	1969	PT SW4 SE4 SEC 05 22 63	0
17905802013	235	APACHE	PL	89015	VINCENT JOHN TRUST	1969	PT SE4 SE4 SEC 05 22 63	0
17905802027	395	APACHE	PL	89015	FOEHNER DONALD R	1969	PT E2 SE4 SEC 05 22 63	0
17905802011	225	APACHE	PL	89015	VINCENT JOHN TRUST	1969	PT SE4 SE4 SEC 05 22 63	0
17905704002	445	APACHE	PL	89015	MARTINEZ HERMAN A & SYLVIA	1969	PT E2 SEC 5 22 63	0
17905802019	325	APACHE	PL	89015	LUNA JANIE C	1969	PT SE4 SE4 SEC 05 22 63	0
17905802014	245	APACHE	PL	89015	CHURCH MICHAEL	1969	PT SE4 SE4 SEC 05-22-63	0
17905802020	335	APACHE	PL	89015	BRIDGE WAYNE A	1969	PT E2 SEC 05 22 63	0
17905802015	255	APACHE	PL	89015	RIDDLE FORREST L & GEORGIA A	1969	PT SE4 SE4 SEC 05 22 63	0
17905802021	345	APACHE	PL	89015	EDWARDS JEB	1969	PT SE4 SE4 SEC 05 22 63	0
17905802007	195	APACHE	PL	89015	METZ RICHARD A SR	1969	PT SW4 SE4 SEC 05 22 63	0
17905704005	475	APACHE	PL	89015	LARSEN HENRY	1968	PT NE4 SE4 SEC 05 22 63	0
17918611112	7	ARIZONA	WAY	89015	MARTIN ELDON L & SIDNEY L	1942	HENDERSON TOWNSITE	1
17918611104	6	ARIZONA	WAY	89015	GARVIN THORNTON K	1942	HENDERSON TOWNSITE	1
17918611111	11	ARIZONA	WAY	89015	AGUIRRE JUAN CARLOS & EVELYN	1942	HENDERSON TOWNSITE	1
17918611103	2	ARIZONA	WAY	89015	WHETSTONE JAMES H & BARBARA L	1942	HENDERSON TOWNSITE	1
17918611105	10	ARIZONA	WAY	89015	MAESTAS MARTIN & MARY	1942	HENDERSON TOWNSITE	1
17918611110	15	ARIZONA	WAY	89015	SAVELIO THERESA	1942	HENDERSON TOWNSITE	1
17918611106	14	ARIZONA	WAY	89015	STODDARD ELLEN E	1942	HENDERSON TOWNSITE	1
17918611108	23	ARIZONA	WAY	89015	KINNAMON RONNIE G & ELLEN M	1942	HENDERSON TOWNSITE	1
17918611195	19	ARIZONA	WAY	89015	RAY ROBERT J & GAIL M	1942	HENDERSON TOWNSITE	1
17918611113	3	ARIZONA	WAY	89015	FARRIS DAVID C & K I	1942	HENDERSON TOWNSITE	1
17918611107	18	ARIZONA	WAY	89015	HANSON SCOTT & SHOJA	1942	HENDERSON TOWNSITE	1
17917310033	43	ARKANSAS	AVE	89015	WESTMORELAND ELSIE N	1942	HENDERSON TOWNSITE	1
17918810110	31	ARKANSAS	AVE	89015	CHOI JUDY	1942	HENDERSON TOWNSITE	1
17918710208	42	ARKANSAS	AVE	89015	MARTINEZ HERMAN A & SYLVIA A	1942	HENDERSON TOWNSITE	1
17918810113	26	ARKANSAS	AVE	89015	BENNETT RONNIE & SUSAN	1942	HENDERSON TOWNSITE	1
17918810104	7	ARKANSAS	AVE	89015	E F C C HOLDINGS L L C	1942	HENDERSON TOWNSITE	1
17918810106	15	ARKANSAS	AVE	89015	WAGNER DALE F & R C FAM TR 2005	1942	HENDERSON TOWNSITE	1

PARCEL	STR. NO.	STR. NAME	STR. TYPE	STR. ZIP	OWNER #1	CONST. YR	SUBNAME	Priority #
17918810112	30	ARKANSAS	AVE	89015	CAMPBELL BRUCE A & SHARON	1942	HENDERSON TOWNSITE	1
17918710206	34	ARKANSAS	AVE	89015	ROSS JOHN & ARMEITA MAE	1942	HENDERSON TOWNSITE	1
17917410001	39	ARKANSAS	AVE	89015	WILLIAMS JACQUELINE N	1942	HENDERSON TOWNSITE	1
17917310032	47	ARKANSAS	AVE	89015	TOCI ADMINISTRATIVE TRUST	1942	HENDERSON TOWNSITE	1
17917310034	46	ARKANSAS	AVE	89015	RANSOM DIANA J & RANDY G	1942	HENDERSON TOWNSITE	1
17918810111	35	ARKANSAS	AVE	89015	DEJAGER PAUL H	1942	HENDERSON TOWNSITE	1
17918710207	38	ARKANSAS	AVE	89015	HAGEN MARY	1942	HENDERSON TOWNSITE	1
17918810109	27	ARKANSAS	AVE	89015	RAMJEEAWON JOEY ANIL	1942	HENDERSON TOWNSITE	1
17918710041	21	ARMY	ST	89015	ARMY PLAZA CORPORATION	1942	HENDERSON TOWNSITE	3
17918710061	3	ARMY	ST	89015	CITY OF HENDERSON REDEVELOPMENT	1959	HENDERSON TOWNSITE	3
17908310210	105	ASH	ST	89015	WIRTH JAMES J & VIKKI	1954	HENDERSON #3	3
17908310201	123	ASH	ST	89015	WADDELL LARRY O	1954	HENDERSON #3	3
17908310219	114	ASH	ST	89015	CINCO CANDELICAS SERIES III LLC	1954	HENDERSON #3	3
17908310209	107	ASH	ST	89015	NUSS TIMOTHY	1954	HENDERSON #3	3
17908310204	117	ASH	ST	89015	ROBINSON PAUL J	1954	HENDERSON #3	3
17908310206	113	ASH	ST	89015	SOBOL BOGUSLAW M	1954	HENDERSON #3	3
17908310208	109	ASH	ST	89015	REEDY REBECCA	1954	HENDERSON #3	3
17908310207	111	ASH	ST	89015	M S J J J F TRUST	1954	HENDERSON #3	3
17908310203	119	ASH	ST	89015	RICCIARDO DAVID & MICHELLE L	1954	HENDERSON #3	3
17908310225	126	ASH	ST	89015	WORKMAN FAMILY TRUST	1954	HENDERSON #3	3
17908310202	121	ASH	ST	89015	LARSON RYAN S & BRITTANY A	1954	HENDERSON #3	3
17908310205	115	ASH	ST	89015	M S J J J F TRUST	1954	HENDERSON #3	3
17908310200	125	ASH	ST	89015	ACKLEY RICKY E & TERESA	1954	HENDERSON #3	3
17908310218	112	ASH	ST	89015	GONZALES RAYMOND & RAMONA	1954	HENDERSON #3	3
17908310227	130	ASH	ST	89015	SHOEMAKER VIVIAN	1954	HENDERSON #3	3
17908310214	104	ASH	ST	89015	VALDEZ BEATRICE	1954	HENDERSON #3	3
17908310228	132	ASH	ST	89015	ALLURE PEBBLE L L C	1954	HENDERSON #3	3
17908310226	128	ASH	ST	89015	SPENCER STEVEN A & LISA M	1954	HENDERSON #3	3
17908310230	136	ASH	ST	89015	MERRILL SCOTTY	1954	HENDERSON #3	3

PARCEL	STR. NO.	STR. NAME	STR. TYPE	STR. ZIP	OWNER #1	CONST. YR	SUBNAME	Priority #
17908310223	122	ASH	ST	89015	CALL HAROLD & CARMA LIV REV TR	1954	HENDERSON #3	3
17908310221	118	ASH	ST	89015	LO BROTHERS L L C	1954	HENDERSON #3	3
17908310220	116	ASH	ST	89015	D W TRUST	1954	HENDERSON #3	3
17908310222	120	ASH	ST	89015	SMYLIE DONN	1954	HENDERSON #3	3
17908310216	108	ASH	ST	89015	DAVIS BRYAN L & MINNIE B	1954	HENDERSON #3	3
17908310217	110	ASH	ST	89015	GEYLER JAMES & BILBAY L FAM TR	1954	HENDERSON #3	3
17908310215	106	ASH	ST	89015	SENDLEIN ROBIN & CARRIE	1954	HENDERSON #3	3
17908310224	124	ASH	ST	89015	NATION RHONDA	1954	HENDERSON #3	3
17908310229	134	ASH	ST	89015	COWAN REID	1954	HENDERSON #3	3
17908310211	103	ASH	ST	89015	PARKER DONALD & CAROL REV LIV TR	1954	HENDERSON #3	3
17908310213	102	ASH	ST	89015	JOHNSON MARY S	1954	HENDERSON #3	3
17908310212	101	ASH	ST	89015	SNOWDEN LAURANCE K JR	1954	HENDERSON #3	3
17801310025	1732	ATHOL	AVE	89011	MARSH JIM AMERICAN CORPORATION	1962	SIERRA VISTA CITY	3
17801401014	1424	ATHOL	AVE	89011	ZEGER JOHN Z	1963	PT SW4 SE4 SEC 01 22 62	3
17801306001	1638	ATHOL	AVE	89011	ATHOL APARTMENTS L L C	1954	PT N2 SW4 SEC 01 22 62	3
17801410013	1414	ATHOL	AVE	89011	MADAN FAMILY TRUST	1960	SIERRA VISTA CITY	3
17801401010	1401	ATHOL	AVE	89011	SCLAFANI FREDERICK & S FAM TR	1964	PARCEL MAP FILE 62 PAGE 34	3
17801301012	1735	ATHOL	AVE	89011	SUNDERLAND MICHAEL W	1938	PT NW4 SW4 SEC 01 22 62	1
17801401013	1425	ATHOL	AVE	89011	SCLAFANI FREDRICK & S FAM TR	1957	PARCEL MAP FILE 62 PAGE 34	3
17801301018	1745	ATHOL	AVE	89011	MIRAMAR INC	1964	PT NW4 SW4 SEC 01 22 62	3
17801301014	1711	ATHOL	AVE	89011	PERLENFEIN RICK L REV LIV TR	1963	PT NW4 SW4 SEC 01 22 62	3
17801401007	1549	ATHOL	AVE	89011	F C HOLDINGS L L C	1954	PT SE4 SW4 SEC 01 22 62	3
17918710025	119	ATLANTIC	AVE	89015	TISUE FAMILY TRUST	1942	HENDERSON TOWNSITE	1
17918611128	66	ATLANTIC	AVE	89015	NEAL 1	1942	HENDERSON TOWNSITE HENDERSON TOWNSITE ANNEX	1
17918211052	410	ATLANTIC	AVE	89015	ESTRELLA-GARCIA JOSE A	1952	#03	1
17918310142	135	ATLANTIC	AVE	89015	YUN CHONG SOON	1942	HENDERSON TOWNSITE	1
17918310151	149	ATLANTIC	AVE	89015	BRANDIMART MICHAEL	1942	HENDERSON TOWNSITE	1
17918212009	419	ATLANTIC	AVE	89015	ESTRELLA JOSE	1952	HENDERSON TOWNSITE ANNEX #2	1
17918212011	411	ATLANTIC	AVE	89015	VINCENT EDWARD B	1952	HENDERSON TOWNSITE ANNEX #2	1

PARCEL	STR. NO.	STR. NAME	STR. TYPE	STR. ZIP	OWNER #1	CONST. YR	SUBNAME	Priority #
17918212012	407	ATLANTIC	AVE	89015	LEXI HOLDINGS L L C	1952	HENDERSON TOWNSITE ANNEX #2	1
17918212010	415	ATLANTIC	AVE	89015	BRACKEN CALVIN D & MURIEL M	1952	HENDERSON TOWNSITE ANNEX #2	1
17918710024	133	ATLANTIC	AVE	89015	LEFRANCOIS LIVING TRUST	1942	HENDERSON TOWNSITE HENDERSON TOWNSITE ANNEX	1
17918211054	418	ATLANTIC	AVE	89015	INDELICATO LEONARD	1952	#03	1
17918710032	117	ATLANTIC	AVE	89015	WILLIAMS BONNIE LYNNE	1942	HENDERSON TOWNSITE	1
17918310127	210	ATLANTIC	AVE	89015	DUNGELMAN FRANK	1942	HENDERSON TOWNSITE	1
17918710114	51	ATLANTIC	AVE	89015	ULLRICH VERNE A LIVING TRUST	1942	HENDERSON TOWNSITE HENDERSON TOWNSITE ANNEX	1
17918211050	402	ATLANTIC	AVE	89015	CAPPELLA JOHNNY III	1952	#03 HENDERSON TOWNSITE ANNEX	1
17918211053	414	ATLANTIC	AVE	89015	ROCKWELL MADELINE	1952	#03	1
17918710113	55	ATLANTIC	AVE	89015	BRABENEC BARBARA ANN	1942	HENDERSON TOWNSITE	1
17918611127	62	ATLANTIC	AVE	89015	MARTIN KATHY TRUST	1942	HENDERSON TOWNSITE	1
17918310128	206	ATLANTIC	AVE	89015	SANTORO MARK R	1942	HENDERSON TOWNSITE	1
17918710096	58	ATLANTIC	AVE	89015	PABST DONALD GUY	1942	HENDERSON TOWNSITE	1
17918212013	403	ATLANTIC	AVE	89015	HALE FAMILY TRUST	1952	HENDERSON TOWNSITE ANNEX #2 HENDERSON TOWNSITE ANNEX	1
17918211051	406	ATLANTIC	AVE	89015	RISKUS JOHN & LALEINIA	1952	#03	1
17918310126	214	ATLANTIC	AVE	89015	FLAHERTY KEVIN W & SHARRY	1942	HENDERSON TOWNSITE	1
17918710100	42	ATLANTIC	AVE	89015	CARTER WADE CLUFF & WENDY ANN	1942	HENDERSON TOWNSITE	1
17918710099	46	ATLANTIC	AVE	89015	BERARD DAVID H & SUSAN L	1942	HENDERSON TOWNSITE	1
17918710097	54	ATLANTIC	AVE	89015	E F C C HOLDINGS L L C	1942	HENDERSON TOWNSITE	1
17918710101	38	ATLANTIC	AVE	89015	GALLEGOS GARY L & PATRICIA D	1942	HENDERSON TOWNSITE	1
17918710108	10	ATLANTIC	AVE	89015	STUESSY SUSAN	1942	HENDERSON TOWNSITE	1
17918710105	22	ATLANTIC	AVE	89015	HOLLOWAY JENNIFER	1942	HENDERSON TOWNSITE	1
17918710098	50	ATLANTIC	AVE	89015	DIMATE ARTURO LIVING TRUST	1942	HENDERSON TOWNSITE	1
17918710106	18	ATLANTIC	AVE	89015	ENGLISH HAROLD RAY JR & R ETAL	1942	HENDERSON TOWNSITE	1
17918214004	326	ATLANTIC	AVE	89015	MUNOZ RUBEN O & MARIA	1942	HENDERSON TOWNSITE	1
17918710107	14	ATLANTIC	AVE	89015	SAGER MONTE F & SANDRA E	1942	HENDERSON TOWNSITE	1
17918710104	26	ATLANTIC	AVE	89015	SANTORO MARK R	1942	HENDERSON TOWNSITE	1
17918710110	2	ATLANTIC	AVE	89015	STEWART GLORIA FERNANDEZ TRUST	1942	HENDERSON TOWNSITE	1

PARCEL	STR. NO.	STR. NAME	STR. TYPE	STR. ZIP	OWNER #1	CONST. YR	SUBNAME	Priority #
17918710103	30	ATLANTIC	AVE	89015	THOMPSON JAMES JR	1942	HENDERSON TOWNSITE	1
17918710111	63	ATLANTIC	AVE	89015	HAINES ALLEN R	1942	HENDERSON TOWNSITE	1
17918710112	59	ATLANTIC	AVE	89015	WEEDMAN LESLIE A & MARY	1942	HENDERSON TOWNSITE	1
17918313010	218	ATLANTIC	AVE	89015	GARCIA M LIDIA	1942	HENDERSON TOWNSITE RESUB	1
17918313009	222	ATLANTIC	AVE	89015	RODRIQUEZ SAMMY G & ANNETTE B	1942	HENDERSON TOWNSITE RESUB	1
17918313008	226	ATLANTIC	AVE	89015	TOBLER EVAN L & SHARON J	1942	HENDERSON TOWNSITE RESUB	1
17918710109	6	ATLANTIC	AVE	89015	SANTORO RONALD B & BEULAY FAM TR	1942	HENDERSON TOWNSITE	1
17918313005	238	ATLANTIC	AVE	89015	LUCERO RACHEL & RAMON	1942	HENDERSON TOWNSITE RESUB	1
17918313006	234	ATLANTIC	AVE	89015	ROMPREY BRIGITTE & GARY	1942	HENDERSON TOWNSITE RESUB	1
17918611125	71	ATLANTIC	AVE	89015	COWDEN TAMI	1942	HENDERSON TOWNSITE	1
17918310171	259	ATLANTIC	AVE	89015	BANK AMERICA N A	1942	HENDERSON TOWNSITE	1
17918310167	243	ATLANTIC	AVE	89015	THREINEN THOMAS REV LIV TR	1942	HENDERSON TOWNSITE	1
17918310166	239	ATLANTIC	AVE	89015	KRONEN LIVING TRUST	1942	HENDERSON TOWNSITE	1
17918310170	255	ATLANTIC	AVE	89015	LUCAS CATALINA	1942	HENDERSON TOWNSITE	1
17918214002	331	ATLANTIC	AVE	89015	BRINK CHARLES P & RITA JEAN	1942	HENDERSON TOWNSITE	1
17918310169	251	ATLANTIC	AVE	89015	AVILA DANIEL & ROSALBA	1942	HENDERSON TOWNSITE	1
17918310168	247	ATLANTIC	AVE	89015	HITE STEVEN R & VALLEY	1942	HENDERSON TOWNSITE	1
17918310161	219	ATLANTIC	AVE	89015	HAIR KELLY	1942	HENDERSON TOWNSITE	1
17918710102	34	ATLANTIC	AVE	89015	D A N LIVING TRUST	1942	HENDERSON TOWNSITE	1
17918310163	227	ATLANTIC	AVE	89015	BARRAGAN GABRIEL JR	1942	HENDERSON TOWNSITE	1
17918310038	315	ATLANTIC	AVE	89015	JACOBSON MORTON & MYLINE	1942	HENDERSON TOWNSITE	1
17918310158	207	ATLANTIC	AVE	89015	ENGLESTEAD JOSHUA J	1942	HENDERSON TOWNSITE	1
17918310165	235	ATLANTIC	AVE	89015	WINTER AILEEN	1942	HENDERSON TOWNSITE	1
17918310040	323	ATLANTIC	AVE	89015	HODGES CHRISTOPHER D	1942	HENDERSON TOWNSITE	1
17918310162	223	ATLANTIC	AVE	89015	BAUER GEORGE L & MARIE	1942	HENDERSON TOWNSITE	1
17918310174	271	ATLANTIC	AVE	89015	TOLLES JAMES L	1942	HENDERSON TOWNSITE	1
17918310164	231	ATLANTIC	AVE	89015	JONES RONALD W & CAROLYN L	1942	HENDERSON TOWNSITE	1
17918310160	215	ATLANTIC	AVE	89015	TALCOTT DANIEL & JANIS E	1942	HENDERSON TOWNSITE	1
17918310172	263	ATLANTIC	AVE	89015	SERVIN LOUIS J & DONNA M	1942	HENDERSON TOWNSITE	1

PARCEL	STR. NO.	STR. NAME	STR. TYPE	STR. ZIP	OWNER #1	CONST. YR	SUBNAME	Priority #
17918310159	211	ATLANTIC	AVE	89015	SHUSHAN AVIRAM BEN	1942	HENDERSON TOWNSITE	1
17918310037	311	ATLANTIC	AVE	89015	AUGSPURGER DENNIS & KAREN FAM TR	1942	HENDERSON TOWNSITE	1
17918214003	322	ATLANTIC	AVE	89015	RUETH MICHAEL	1942	HENDERSON TOWNSITE	1
17918310035	303	ATLANTIC	AVE	89015	AUGSPURGER DENNIS LEE & KAREN A	1942	HENDERSON TOWNSITE	1
17918310173	267	ATLANTIC	AVE	89015	BLACKBURN GREGORY	1942	HENDERSON TOWNSITE	1
17918310041	327	ATLANTIC	AVE	89015	MILLER FAMILY TR ETAL	1942	HENDERSON TOWNSITE	1
17918310175	275	ATLANTIC	AVE	89015	HENDERSON APARTMENTS L L C	1942	HENDERSON TOWNSITE	1
17918214001	335	ATLANTIC	AVE	89015	HILL DAVID RAYMOND & KAY AURENE	1942	HENDERSON TOWNSITE	1
17918710019	136	ATLANTIC	AVE	89015	CITY OF HENDERSON	1963	HENDERSON TOWNSITE	1
17918611126	67	ATLANTIC	AVE	89015	CRANE VAUGHN S & WANDA C FAM TR	1942	HENDERSON TOWNSITE	1
17918611124	79	ATLANTIC	AVE	89015	SULLIVAN STEPHEN & MARILYNN	1942	HENDERSON TOWNSITE RESUB	1
17918710115	47	ATLANTIC	AVE	89015	CHURCH BAPTIST FIRST	1950	HENDERSON TOWNSITE	1
17918603001	75	ATLANTIC	AVE	89015	HENDERSON APARTMENTS L L C	1942	PT SE4 NE4 SEC 18 22 63	1
17905811013	270	AZTEC	LN	89015	WORK MIKKI	1964	SUNRISE SUB #5 TRLR EST	0
17905811026	279	AZTEC	LN	89015	CORDOVA REBECCA	1964	SUNRISE SUB #5 TRLR EST	0
17905811027	277	AZTEC	LN	89015	SILLER F P & D FAM TR	1964	SUNRISE SUB #5 TRLR EST	0
17905811023	285	AZTEC	LN	89015	BLACKWELL FAMILY 2001 TRUST	1964	SUNRISE SUB #5 TRLR EST	0
17905811028	275	AZTEC	LN	89015	LEWIS TROY B	1964	SUNRISE SUB #5 TRLR EST	0
17905811025	281	AZTEC	LN	89015	COTTAM JAMIE S	1964	SUNRISE SUB #5 TRLR EST	0
17905811020	282	AZTEC	LN	89015	FRY MICHAEL A & VENUS M	1964	SUNRISE SUB #5 TRLR EST	0
17905811018	278	AZTEC	LN	89015	THOMPSON DARRELL F & MARGO A	1964	SUNRISE SUB #5 TRLR EST	0
17905811015	272	AZTEC	LN	89015	OGDAHL DARWIN E & DEBORAH J	1964	SUNRISE SUB #5 TRLR EST	0
17905811017	276	AZTEC	LN	89015	KOCH MARY C	1964	SUNRISE SUB #5 TRLR EST	0
17905811014	270	AZTEC	LN	89015	WORK MIKKI	1964	SUNRISE SUB #5 TRLR EST	0
17905811021	284	AZTEC	LN	89015	ATCHLEY JOHN & SHERIILL	1964	SUNRISE SUB #5 TRLR EST	0
17905811022	287	AZTEC	LN	89015	PEISKER BETTE JO	1964	SUNRISE SUB #5 TRLR EST	0
17813711014	413	BASIC	RD	89015	ROBINSON GARY P & SHARON P	1952	HENDERSON TOWNSITE ANNEX #2	2
17813611007	417	BASIC	RD	89015	USATENKO THOMAS J	1952	HENDERSON TOWNSITE ANNEX #2	2
17813611008	421	BASIC	RD	89015	GALIFADA FAMILY TRUST	1952	HENDERSON TOWNSITE ANNEX #2	2

PARCEL	STR. NO.	STR. NAME	STR. TYPE	STR. ZIP	OWNER #1	CONST. YR	SUBNAME	Priority #
17813711012	405	BASIC	RD	89015	HAZELITT MARIANNE	1952	HENDERSON TOWNSITE ANNEX #2	2
17813711013	409	BASIC	RD	89015	PORTER LAWRENCE E	1952	HENDERSON TOWNSITE ANNEX #2	2
17813611009	425	BASIC	RD	89015	COREAS-MENDOZ LUISA	1952	HENDERSON TOWNSITE ANNEX #2 HENDERSON TOWNSITE ANNEX	2
17918314005	305	BASIC	RD	89015	HOUSER LORI A	1952	#01	2
17813712007	331	BASIC	RD	89015	HOLT ROBERT C	1942	HENDERSON TOWNSITE	2
17813611010	429	BASIC	RD	89015	LOPEZ DANIEL & REBECCA J	1952	HENDERSON TOWNSITE ANNEX #2	2
17813711015	406	BASIC	RD	89015	HOPSTER RICHARD D & D FAM TR	1952	HENDERSON TOWNSITE ANNEX #2	2
17813711011	401	BASIC	RD	89015	DIZON JOSIAS S JR	1952	HENDERSON TOWNSITE ANNEX #2	2
17918810024	118	BASIC	RD	89015	BRODEUR PAUL & SHARON	1942	HENDERSON TOWNSITE HENDERSON TOWNSITE ANNEX	2
17918410008	225	BASIC	RD	89015	CATALDO FRANK & DIANNE	1952	#01	2
17813712009	350	BASIC	RD	89015	THOMPSON STEVEN R & TIFFANY R	1942	HENDERSON TOWNSITE HENDERSON TOWNSITE ANNEX	2
17918314017	275	BASIC	RD	89015	MATTHEWS JOSEPH JR	1952	#01 HENDERSON TOWNSITE ANNEX	2
17918314013	285	BASIC	RD	89015	GILES KAREN R ETAL	1952	#01	2
17813712002	351	BASIC	RD	89015	MILLER JAMES GORDON & DEBRA K	1942	HENDERSON TOWNSITE HENDERSON TOWNSITE ANNEX	2
17918410009	223	BASIC	RD	89015	SHULTZ RICHARD A & GEORGIA R	1952	#01 HENDERSON TOWNSITE ANNEX	2
17918314014	283	BASIC	RD	89015	VANGINKEL TOLLIE J & LESLIE	1952	#01 HENDERSON TOWNSITE ANNEX	2
17918314015	281	BASIC	RD	89015	CARLIN ENRIQUE & ADELINA	1952	#01 HENDERSON TOWNSITE ANNEX	2
17918314016	279	BASIC	RD	89015	ALLEN AARON E & KATHRYN K	1952	#01	2
17918411020	148	BASIC	RD	89015	GRAY SEMI III & KAREN R	1942	HENDERSON TOWNSITE HENDERSON TOWNSITE ANNEX	2
17918314003	313	BASIC	RD	89015	HARRISON DAVID & LENORE R	1952	#01	2
17813712005	339	BASIC	RD	89015	DENNI APRIL & JOESEPH	1942	HENDERSON TOWNSITE HENDERSON TOWNSITE ANNEX	2
17918314004	309	BASIC	RD	89015	DESERT LAND HOLDINGS CORP	1952	#01 HENDERSON TOWNSITE ANNEX	2
17918410001	251	BASIC	RD	89015	ROCKING HORSE TRUST	1952	#01 HENDERSON TOWNSITE ANNEX	2
17918314021	259	BASIC	RD	89015	ROCKING HORSE TRUST	1952	#01	2
17918810007	102	BASIC	RD	89015	ECCLES LAWRENCE A REVOCABLE TR	1963	HENDERSON TOWNSITE	2

PARCEL	STR. NO.	STR. NAME	STR. TYPE	STR. ZIP	OWNER #1	CONST. YR	SUBNAME	Priority #
17918314022	255	BASIC	RD	89015	CLARK LARRY & LORRAINE	1952	HENDERSON TOWNSITE ANNEX #01	2
17918410004	239	BASIC	RD	89015	GARRY ELIZABETH A & THEODORE II	1952	HENDERSON TOWNSITE ANNEX #01	2
17918411021	134	BASIC	RD	89015	MUSICARO LAURA	1942	HENDERSON TOWNSITE ANNEX #01	2
17918410007	229	BASIC	RD	89015	RADUZINER WILLIAM I JR & CHERYL	1952	HENDERSON TOWNSITE ANNEX #01	2
17813611011	410	BASIC	RD	89015	MINISH ALLEN	1952	HENDERSON TOWNSITE ANNEX #2 HENDERSON TOWNSITE ANNEX #01	2
17918410002	247	BASIC	RD	89015	ROCKING HORSE TRUST	1952	HENDERSON TOWNSITE ANNEX #01	2
17918810018	116	BASIC	RD	89015	SMYLIE DONN	1942	HENDERSON TOWNSITE	2
17918411030	132	BASIC	RD	89015	TUFO STEVEN	1942	HENDERSON TOWNSITE ANNEX #01	2
17918314020	263	BASIC	RD	89015	KERN CELESTE A	1952	HENDERSON TOWNSITE ANNEX #01	2
17813712004	343	BASIC	RD	89015	SCHMITZ RONALD & PATRICIA FAM TR	1942	HENDERSON TOWNSITE ANNEX #01	2
17918410003	243	BASIC	RD	89015	C & C GROUP HOLDINGS L L C	1952	HENDERSON TOWNSITE ANNEX #2 HENDERSON TOWNSITE ANNEX #01	2
17813611014	422	BASIC	RD	89015	A J A N INVESTMENT L L C	1952	HENDERSON TOWNSITE ANNEX #01	2
17918410005	235	BASIC	RD	89015	CUSTOM ESTATES L L C	1952	HENDERSON TOWNSITE ANNEX #01	2
17918314018	271	BASIC	RD	89015	MAGURA BEATRICE TRUST	1952	HENDERSON TOWNSITE ANNEX #01	2
17918410006	231	BASIC	RD	89015	BUSCH ROBERT V & SANDRA KAY	1952	HENDERSON TOWNSITE ANNEX #01	2
17813611013	418	BASIC	RD	89015	KRAUSE DANA C	1952	HENDERSON TWNSITE	2
17813712006	335	BASIC	RD	89015	WALLACE CURT & LOIS	1942	HENDERSON TOWNSITE	2
17813603001	430	BASIC	RD	89015	MARICONDIS DENTAL PROF CORP	1952	PT ANNEX #2 HENDERSON TOWNSITE ANNEX #01	2
17918314019	267	BASIC	RD	89015	GONZALES THOMAS A	1952	HENDERSON TWNSITE	2
17813611012	414	BASIC	RD	89015	T O C I PROPERTIES L L C	1952	HENDERSON TOWNSITE ANNEX #01	2
17813712003	347	BASIC	RD	89015	SANTORO MARK RONALD	1942	HENDERSON TOWNSITE ANNEX #01	2
17918410010	219	BASIC	RD	89015	SCOW KURT N & DIANE	1952	HENDERSON TOWNSITE	2
17813712008	346	BASIC	RD	89015	BLAKLEY MARGARET H LIVING TRUST	1942	HENDERSON TOWNSITE	2
17918810038	11	BASIC	RD	89015	KURISU LIVING TRUST	1942	HENDERSON TOWNSITE	2
17813603002	426	BASIC	RD	89015	SARNESSAR BAHAM & VIVIEN L	1952	PT ANNEX #2 HENDERSON TOWNSITE ANNEX #01	2
17918410011	215	BASIC	RD	89015	EQUITY TRUST COMPANY CUST	1952	HENDERSON TOWNSITE ANNEX #01	2

PARCEL	STR. NO.	STR. NAME	STR. TYPE	STR. ZIP	OWNER #1	CONST. YR	SUBNAME	Priority #
17813712001	355	BASIC	RD	89015	SPENCER CASEY P & KACY M	1942	HENDERSON TOWNSITE	2
17813711016	402	BASIC	RD	89015	C B F 221 L L C	1952	HENDERSON TOWNSITE ANNEX #2	2
17918810037	15	BASIC	RD	89015	KELLEY LARRY A & DIANE E	1942	HENDERSON TOWNSITE	2
17917310025	63	BASIC	RD	89015	SCOTT HOWARD & LYLINNE TRUST	1942	HENDERSON TOWNSITE HENDERSON TOWNSITE ANNEX	2
17918410015	211	BASIC	RD	89015	SPRINGER VALERIE K	1952	#01	2
17918411008	202	BASIC	RD	89015	RYAN CAROL STAPLETON FAMILY TR	1942	HENDERSON TOWNSITE	2
17918310004	334	BASIC	RD	89015	QUEST CAROL C	1942	HENDERSON TOWNSITE	2
17917310037	62	BASIC	RD	89015	SAGER MONTE F & SANDRA E	1942	HENDERSON TOWNSITE	2
17918310005	330	BASIC	RD	89015	RICH PAUL & AMY	1942	HENDERSON TOWNSITE	2
17918310010	310	BASIC	RD	89015	NELSON JEFFERY C	1942	HENDERSON TOWNSITE HENDERSON TOWNSITE ANNEX	2
17918410013	207	BASIC	RD	89015	CHURCH FOURSQUARE GOSPEL INTL	1952	#01	2
17918310006	326	BASIC	RD	89015	EIGHMY GARY D & PATSY J	1942	HENDERSON TOWNSITE	2
17918310007	322	BASIC	RD	89015	RYAN CAROL STAPLETON FAMILY TR	1942	HENDERSON TOWNSITE	2
17918310009	314	BASIC	RD	89015	HAWKINS ANDREW J	1942	HENDERSON TOWNSITE	2
17918710199	46	BASIC	RD	89015	RYAN CAROL STAPLETON FAMILY TR	1942	HENDERSON TOWNSITE	2
17917310026	51	BASIC	RD	89015	SCOTT HOWARD & LYLINNE TRUST	1942	HENDERSON TOWNSITE	2
17918310003	338	BASIC	RD	89015	VINCENT RENEE TRUMBO & RICHARD B	1942	HENDERSON TOWNSITE	2
17918310227	266	BASIC	RD	89015	CASWELL BRENDA	1942	HENDERSON TOWNSITE	2
17918310228	262	BASIC	RD	89015	KROUPA CHRISTIAN	1942	HENDERSON TOWNSITE HENDERSON TOWNSITE ANNEX	2
17918314012	287	BASIC	RD	89015	STOBAUGH JOHN W & VIRGINIA I	1952	#01	2
17918310219	298	BASIC	RD	89015	ZEPEDA ROZARIO M	1942	HENDERSON TOWNSITE	2
17917310036	58	BASIC	RD	89015	MANSUETO VINCENT	1942	HENDERSON TOWNSITE	2
17918710167	50	BASIC	RD	89015	SAGER MONTE F & SANDRA E	1942	HENDERSON TOWNSITE	2
17917310035	54	BASIC	RD	89015	WILLIAMS ROY WAYNE & DORIS G	1942	HENDERSON TOWNSITE	2
17918310233	242	BASIC	RD	89015	DUFFIN JOHN G & MARIAN R	1942	HENDERSON TOWNSITE	2
17918310011	306	BASIC	RD	89015	RYAN CAROL STAPLETON FAMILY TR	1942	HENDERSON TOWNSITE	2
17918710198	42	BASIC	RD	89015	NEAL TRUST	1942	HENDERSON TOWNSITE	2
17918310226	270	BASIC	RD	89015	MATTHEWS JOSEPH A JR	1942	HENDERSON TOWNSITE	2

PARCEL	STR. NO.	STR. NAME	STR. TYPE	STR. ZIP	OWNER #1	CONST. YR	SUBNAME	Priority #
17918411007	206	BASIC	RD	89015	CONRAD WALTER E	1942	HENDERSON TOWNSITE	2
17918310224	278	BASIC	RD	89015	S A L V L L C	1942	HENDERSON TOWNSITE	2
17918310221	290	BASIC	RD	89015	CORONEOS MARIKA	1942	HENDERSON TOWNSITE	2
17918411001	230	BASIC	RD	89015	KELLEY LARRY & DIANE	1942	HENDERSON TOWNSITE	2
17918310222	286	BASIC	RD	89015	FIORE CHARLES N & DALE H	1942	HENDERSON TOWNSITE	2
17918411003	222	BASIC	RD	89015	RYAN CAROL STAPLETON FAMILY TR	1942	HENDERSON TOWNSITE	2
17918411006	210	BASIC	RD	89015	CLARK DAVID H & DEIRDRE T	1942	HENDERSON TOWNSITE	2
17918411005	214	BASIC	RD	89015	WHITNEY ANTHONY NICHOLAS & C C	1942	HENDERSON TOWNSITE	2
17918310234	238	BASIC	RD	89015	LEONE WILLIAM S & ARLENE FAM TR	1942	HENDERSON TOWNSITE	2
17918310232	246	BASIC	RD	89015	SMYLIE DONN	1942	HENDERSON TOWNSITE	2
17918314011	291	BASIC	RD	89015	EIGHMY ROBERT	1952	HENDERSON TOWNSITE ANNEX #01	2
17918310223	282	BASIC	RD	89015	MEESE JOHN R	1942	HENDERSON TOWNSITE	2
17918310002	342	BASIC	RD	89015	HUGHES ROBERT O & GWEN M	1942	HENDERSON TOWNSITE	2
17918310235	234	BASIC	RD	89015	SANDERS PHILLIP & DAWN M	1942	HENDERSON TOWNSITE	2
17918710197	38	BASIC	RD	89015	SKUPA SHARRON R & WILLIAM S	1942	HENDERSON TOWNSITE	2
17918411002	226	BASIC	RD	89015	E F C C HOLDINGS L L C	1942	HENDERSON TOWNSITE	2
17918310230	254	BASIC	RD	89015	C & C GROUP HOLDINGS L L C	1942	HENDERSON TOWNSITE	2
17918310001	327	BASIC	RD	89015	HERNANDEZ JULIO	1942	HENDERSON TOWNSITE	2
17918314008	297	BASIC	RD	89015	GERLEMAN VICTORIA L	1952	HENDERSON TOWNSITE ANNEX #01	2
17918314010	293	BASIC	RD	89015	MOISEVE JOHN	1952	HENDERSON TOWNSITE ANNEX #01	2
17918411004	218	BASIC	RD	89015	SMITH BEVERLY J & MARK L	1942	HENDERSON TOWNSITE	2
17918314007	299	BASIC	RD	89015	REID JANICE R	1952	HENDERSON TOWNSITE ANNEX #01	2
17918310229	258	BASIC	RD	89015	KENNEDY KEITH W & CINDY A	1942	HENDERSON TOWNSITE	2
17918710196	34	BASIC	RD	89015	SKUPA WILLIAM S & SHARRON R	1942	HENDERSON TOWNSITE	2
17918314006	301	BASIC	RD	89015	BILLINGSLEY GEOFFREY H	1955	HENDERSON TOWNSITE ANNEX #01	2
17918310231	250	BASIC	RD	89015	BENSON CATHERINE	1942	HENDERSON TOWNSITE	2
17918314009	295	BASIC	RD	89015	MARSHALL BLAIN L & CYNTHIA L	1952	HENDERSON TOWNSITE ANNEX #01	2

PARCEL	STR. NO.	STR. NAME	STR. TYPE	STR. ZIP	OWNER #1	CONST. YR	SUBNAME	Priority #
17918310225	274	BASIC	RD	89015	BASIC ROAD L L C	1942	HENDERSON TOWNSITE	2
17918310220	294	BASIC	RD	89015	BRASWELL DANNY & ADAH TRUST	1942	HENDERSON TOWNSITE	2
17918314002	317	BASIC	RD	89015	W BASIC ROAD TRUST	1952	HEND TOWN ANNEX #1	2
17918710201	43	BASIC	RD	89015	SALAMY ALBERT G FAMILY TRUST	1942	HENDERSON TOWNSITE	2
17918314001	321	BASIC	RD	89015	HERNANDEZ-ACUNA JOSE MANUEL	1952	HEND TOWN ANNEX #1	2
17918710200	47	BASIC	RD	89015	SCOTT HOWARD & LYLINNE TRUST	1942	HENDERSON TOWNSITE HENDERSON TOWNSITE ANNEX #01	2
17918410014	203	BASIC	RD	89015	CHURCH FOURSQUARE GOSPEL INTL	1954		2
17918810036	23	BASIC	RD	89015	PISCOTTY JOSEPH & TAMI K	1942	HENDERSON TOWNSITE	2
17918802008	105	BASIC	RD	89015	CITY OF HENDERSON	1962	PT S2 S2 SEC 18 22 63	2
17801210038	1936	BEARDEN	AVE	89011	RHODES WILLIAM P	1950	MIDWAY CITY AMD MAP JERICHO	3
17801210039	1932	BEARDEN	AVE	89011	MOTA EMILIO	1950	MIDWAY CITY AMD MAP JERICHO	3
17801210202	1825	BEARDEN	AVE	89011	RABB LEV L JR	1953	MIDWAY CITY AMD MAP JERICHO	3
17801210031	1917	BEARDEN	AVE	89011	CORCORAN SHELLEY MARIE	1965	MIDWAY CITY AMD MAP JERICHO	3
17801210033	1929	BEARDEN	AVE	89011	STDENIS KATHRYN H ETAL	1965	MIDWAY CITY AMD MAP JERICHO	3
17801210032	1925	BEARDEN	AVE	89011	KRIEGER PHILIP A & NOEL	1964	MIDWAY CITY AMD MAP JERICHO	3
17801210043	1916	BEARDEN	AVE	89011	MUNGUIA JORGE	1956	MIDWAY CITY AMD MAP JERICHO	3
17801210044	1908	BEARDEN	AVE	89011	BATEMON FRED L & PATTI L	1968	MIDWAY CITY AMD MAP JERICHO	3
17801210203	1821	BEARDEN	AVE	89011	SHERRELL RONALD R	1952	MIDWAY CITY AMD MAP JERICHO	3
17801210200	1837	BEARDEN	AVE	89011	CETIN MURAT	1942	MIDWAY CITY AMD MAP JERICHO	3
17801210199	1845	BEARDEN	AVE	89011	GUTIERREZ FELICIA FAMILY TRUST	1961	MIDWAY CITY AMD MAP JERICHO	3
17801210204	1813	BEARDEN	AVE	89011	FRESQUEZ FAMILY TRUST	1950	MIDWAY CITY AMD MAP JERICHO	3
17801210201	1833	BEARDEN	AVE	89011	LAMB RUSSELL K & CONNIE S	1940	MIDWAY CITY AMD MAP JERICHO	3
17801210045	1900	BEARDEN	AVE	89011	PEREZ ELIGIO & JUANA	1962	MIDWAY CITY AMD MAP JERICHO	3
17801210198	1840	BEARDEN	AVE	89011	BATES HELEN C	1953	MIDWAY CITY AMD MAP JERICHO	3
17801210036	1940	BEARDEN	AVE	89011	MILLER IDA L ETAL	1960	MIDWAY CITY AMD MAP JERICHO	3
17908310189	108	BEECH	ST	89015	NICOSON DOUGLAS O	1954	HENDERSON #3	3
17908310180	111	BEECH	ST	89015	BACA ROSE M	1954	HENDERSON #3	3
17908310174	123	BEECH	ST	89015	GIRON URIEL P & DEDILIA S	1954	HENDERSON #3	3
17908310198	126	BEECH	ST	89015	DISS SARA M & JAMES W	1954	HENDERSON #3	3

PARCEL	STR. NO.	STR. NAME	STR. TYPE	STR. ZIP	OWNER #1	CONST. YR	SUBNAME	Priority #
17908310190	110	BEECH	ST	89015	BRAVO EMILIO	1954	HENDERSON #3	3
17908310171	129	BEECH	ST	89015	BUTLER ERIC & CATHY	1954	HENDERSON #3	3
17908310184	103	BEECH	ST	89015	ADAMS ROBERT N & JOYCE S	1954	HENDERSON #3	3
17908310193	116	BEECH	ST	89015	PARISETTE ALYSSA D	1954	HENDERSON #3	3
17908310179	113	BEECH	ST	89015	STROUD LINDA S	1954	HENDERSON #3	3
17908310177	117	BEECH	ST	89015	WERNER DIANE TRUST	1954	HENDERSON #3	3
17908310178	115	BEECH	ST	89015	HERNANDEZ ALFREDO E	1954	HENDERSON #3	3
17908310187	104	BEECH	ST	89015	BROWN ALICE LOUISE C REV LIV TR	1954	HENDERSON #3	3
17908310175	121	BEECH	ST	89015	BELL ERIC H	1954	HENDERSON #3	3
17908310195	120	BEECH	ST	89015	SPOTTS JAMES & SEE YEE	1954	HENDERSON #3	3
17908310182	107	BEECH	ST	89015	LEGACY ENTERPRISES GROUP L L C	1954	HENDERSON #3	3
17908310196	122	BEECH	ST	89015	LAMB CHARLES W & LINDA K	1954	HENDERSON #3	3
17908310176	119	BEECH	ST	89015	COAD L L C	1954	HENDERSON #3	3
17908310191	112	BEECH	ST	89015	NORTH STAR EAGLES TRUST	1954	HENDERSON #3	3
17908310173	125	BEECH	ST	89015	BOLLIN BETTY L	1954	HENDERSON #3	3
17908310192	114	BEECH	ST	89015	YU RONG PING	1954	HENDERSON #3	3
17908310172	127	BEECH	ST	89015	GIRON URIEL P & DEDILIA S	1954	HENDERSON #3	3
17908310194	118	BEECH	ST	89015	SILVA GILBERT	1954	HENDERSON #3	3
17908310199	128	BEECH	ST	89015	S A L V L L C	1954	HENDERSON #3	3
17908310181	109	BEECH	ST	89015	WEIR FREDERICK W & DAISY S	1954	HENDERSON #3	3
17908310197	124	BEECH	ST	89015	WADSWORTH JOHN J	1954	HENDERSON #3	3
17908310188	106	BEECH	ST	89015	LOPEZ LOU ANNE & REFUGIO G	1954	HENDERSON #3	3
17908310183	105	BEECH	ST	89015	WILLIAMS FAMILY TRUST	1954	HENDERSON #3	3
17908310185	101	BEECH	ST	89015	LUNDY-BOULDIN SHARON REV TR	1954	HENDERSON #3	3
17908310186	102	BEECH	ST	89015	RAMOS TEDDY LEON D	1954	HENDERSON #3	3
17904109001	919	BERLIN	AVE	89015	MUCHOW DON	1935	PARCEL MAP FILE 54 PAGE 61	3
17920110064	307	BEVERLY	WAY	89015	KETCHUM CHERI A	1953	HENDERSON #2 SUB	3
17920110065	313	BEVERLY	WAY	89015	PACHECO JOSE A & SALLY	1953	HENDERSON #2 SUB	3
17920110066	312	BEVERLY	WAY	89015	HANEY ALICE TRUST	1953	HENDERSON #2 SUB	3

PARCEL	STR. NO.	STR. NAME	STR. TYPE	STR. ZIP	OWNER #1	CONST. YR	SUBNAME	Priority #
17920110062	652	BLACKMORE	DR	89015	KANE JACQUELINE C	1953	HENDERSON #2 SUB	3
17920110142	657	BLACKMORE	DR	89015	CUIFFI JANICE LYNN	1953	HENDERSON #2 SUB	3
17920110060	644	BLACKMORE	DR	89015	WALTON MANDY KAY & KYLE	1953	HENDERSON #2 SUB	3
17920110054	630	BLACKMORE	DR	89015	ANDERSON JOHN K & CLEO L	1953	HENDERSON #2 SUB	3
17920110059	640	BLACKMORE	DR	89015	CROSE MATTHEW	1953	HENDERSON #2 SUB	3
17920110037	540	BLACKMORE	DR	89015	BEVERAGE MARTHA E J	1953	HENDERSON #2 SUB	3
17920110061	648	BLACKMORE	DR	89015	WILLIAMS KIT R & LISA T	1953	HENDERSON #2 SUB	3
17920110072	680	BLACKMORE	PKWY	89015	S A L V L L C	1953	HENDERSON #2 SUB	3
17920110046	590	BLACKMORE	DR	89015	FISCHL BRENDAN ALAN	1953	HENDERSON #2 SUB	3
17920110043	560	BLACKMORE	DR	89015	CORNISH WILLIAM	1953	HENDERSON #2 SUB	3
17920110038	550	BLACKMORE	DR	89015	ANDREWS WILLIAM & FRANCINE	1953	HENDERSON #2 SUB	3
17920110197	591	BLACKMORE	DR	89015	NELSON HEATHER I	1953	HENDERSON #2 SUB	3
17920110195	571	BLACKMORE	DR	89015	COGGINS SCOTT R & MICHELE M	1953	HENDERSON #2 SUB	3
17920110052	610	BLACKMORE	DR	89015	ANDERSON MARYANN J	1953	HENDERSON #2 SUB	3
17920110196	581	BLACKMORE	DR	89015	CHURCH BECKY	1953	HENDERSON #2 SUB	3
17920110051	600	BLACKMORE	DR	89015	JOHNSON GARY J SEPARATE PPTY TR	1953	HENDERSON #2 SUB	3
17920110053	620	BLACKMORE	DR	89015	GRAUMAN JAMES & SHARON LIVING TR	1953	HENDERSON #2 SUB	3
17920110194	561	BLACKMORE	DR	89015	MCGLYNN JANIS L	1953	HENDERSON #2 SUB	3
17920110193	551	BLACKMORE	DR	89015	WALKER AMANDA	1953	HENDERSON #2 SUB	3
17920110045	580	BLACKMORE	DR	89015	SHAW SCOTT C & CHERYL L	1953	HENDERSON #2 SUB	3
17920110044	570	BLACKMORE	DR	89015	WHITE FAMILY TRUST	1953	HENDERSON #2 SUB	3
17920110071	676	BLACKMORE	DR	89015	CAMPBELL MICHAEL & SUSAN	1953	HENDERSON #2 SUB	3
17920110070	672	BLACKMORE	DR	89015	HARLESS MIKEAL THOMAS & JANICE L	1953	HENDERSON #2 SUB	3
17920110036	530	BLACKMORE	DR	89015	JONES SYLVIA J	1953	HENDERSON #2 SUB	3
17920110074	688	BLACKMORE	DR	89015	FULKS RICHARD W	1953	HENDERSON #2 SUB	3
17920110192	541	BLACKMORE	DR	89015	GRAHAM WALTER M & LEILA N FAM TR	1953	HENDERSON #2 SUB	3
17920110171	645	BLACKMORE	DR	89015	WILLIAMS KIT R	1953	HENDERSON #2 SUB	3
17920110069	668	BLACKMORE	DR	89015	MAHNKE DONALD E & EVELYN R	1953	HENDERSON #2 SUB	3
17920110073	684	BLACKMORE	DR	89015	MCNUTT REX M	1953	HENDERSON #2 SUB	3

PARCEL	STR. NO.	STR. NAME	STR. TYPE	STR. ZIP	OWNER #1	CONST. YR	SUBNAME	Priority #
17920110198	601	BLACKMORE	DR	89015	OLSEN JON S & MARILYN J	1953	HENDERSON #2 SUB	3
17920110140	673	BLACKMORE	DR	89015	CHILDS MARGARET A	1953	HENDERSON #2 SUB	3
17920110063	656	BLACKMORE	DR	89015	DEBELAK DOUGLAS J	1953	HENDERSON #2 SUB	3
17920110141	665	BLACKMORE	DR	89015	ROBINSON JOSEPH R JR & CATHERINE	1953	HENDERSON #2 SUB	3
17920110191	531	BLACKMORE	DR	89015	ROSS WALLACE E	1953	HENDERSON #2 SUB	3
17920110139	681	BLACKMORE	DR	89015	VANCE ROBERT & MARINA	1953	HENDERSON #2 SUB	3
17920110075	692	BLACKMORE	DR	89015	TORRES RAMON	1953	HENDERSON #2 SUB	3
17920110170	649	BLACKMORE	DR	89015	SMITH VERNON R	1953	HENDERSON #2 SUB	3
17920110068	664	BLACKMORE	DR	89015	EDMUND MELVIN BRENT	1953	HENDERSON #2 SUB	3
17920110067	660	BLACKMORE	DR	89015	OLIVE BRIDGETT	1953	HENDERSON #2 SUB	3
17919511009	403	BLACKRIDGE	RD	89015	SAYLOR LISA A	1964	BLACK MOUNTAIN GOLF & CNTRY CLUB	0
17919610002	423	BLACKRIDGE	RD	89015	JONES JODY E	1969	BLACK MOUNTAIN GOLF & CNTRY CLUB	0
17919511008	405	BLACKRIDGE	RD	89015	KANE JACQUELINE C	1964	BLACK MOUNTAIN GOLF & CNTRY CLUB	0
17919610007	433	BLACKRIDGE	RD	89015	BROWN JAMES M	1965	BLACK MOUNTAIN GOLF & CNTRY CLUB	0
17919511007	407	BLACKRIDGE	RD	89015	DEAR 1977 TRUST	1964	BLACK MOUNTAIN GOLF & CNTRY CLUB	0
17919610011	441	BLACKRIDGE	RD	89015	ANDERSON JAMES & BETTYLOU FAM TR	1969	BLACK MOUNTAIN GOLF & CNTRY CLUB	0
17919610006	431	BLACKRIDGE	RD	89015	STEWART TIFFANY J & KIM T	1965	BLACK MOUNTAIN GOLF & CNTRY CLUB	0
17919613006	443	BLACKRIDGE	RD	89015	LAPORTA LOUIS F FAM TR	1965	BLACK MOUNTAIN GOLF & CNTRY CLUB	0
17801310032	1627	BOULDER	HWY	89011	CORN L L C	1945	SIERRA VISTA CITY	3
17801310031	1625	BOULDER	HWY	89011	CORN L L C	1943	SIERRA VISTA CITY	3
17802502003	2100	BOULDER	HWY	89011	MARENGO INC	1962	PT GOV LOT 1	3
17801310036	1645	BOULDER	HWY	89011	BELIN EUGENE	1955	SIERRA VISTA CITY	3
17801310033	1629	BOULDER	HWY	89011	CORN L L C	1943	SIERRA VISTA CITY	3
17801310044	1729	BOULDER	HWY	89011	MARSH JIM AMERICAN CORPORATION	1962	SIERRA VISTA CITY	3
17801310035	1641	BOULDER	HWY	89011	BELIN EUGENE	1963	SIERRA VISTA CITY	3
17801310040	1713	BOULDER	HWY	89011	MARSH JIM AMERICAN CORPORATION	1962	SIERRA VISTA CITY	3
17801410032	1609	BOULDER	HWY	89011	CORN L L C	1950	SIERRA VISTA CITY	3

PARCEL	STR. NO.	STR. NAME	STR. TYPE	STR. ZIP	OWNER #1	CONST. YR	SUBNAME	Priority #
17801411002	1536	BOULDER	HWY	89011	SUNDERLAND TERRI R	1961	SIERRA VISTA ADD	3
17812501005	1241	BOULDER	HWY	89011	1241 B H W L L C	1955	PT NW4 NE4 SEC 12 22 62	3
17801310010	1805	BOULDER	HWY	89011	PICKART JAMES J & MARTHA L	1961	SIERRA VISTA CITY	3
17801310009	1805	BOULDER	HWY	89011	PICKART JAMES J & MARTHA L	1941	SIERRA VISTA CITY	3
17801310038	1701	BOULDER	HWY	89011	TOMA SAMIR	1932	SIERRA VISTA CITY	3
17918502008	118	BOULDER	HWY	89015	SELTON L L C	1967	PT NE4 NE4 SEC 18 22 63	2
17801310034	1633	BOULDER	HWY	89011	CORN L L C	1959	SIERRA VISTA CITY	3
17801312013	1544	BOULDER	HWY	89011	LOMBARDO FRANCIS P JR FAMILY TR	1965	SIERRA VISTA ADD	3
17801411018	1524	BOULDER	HWY	89011	CORONEOS DOROTHY M LIVING TRUST	1966	SIERRA VISTA ADD	3
17801312010	1628	BOULDER	HWY	89011	R F TRUST ETAL	1948	SIERRA VISTA ADD	3
17917302001	432	BOULDER	HWY	89015	S & G BOULDER ENTERPRISES L L C	1958	PT NW4 SW4 SEC 17 22 63	3
17801310011	1801	BOULDER	HWY	89011	PICKART JAMES J & MARTHA L	1961	SIERRA VISTA CITY	3
17812505005	1100	BOULDER	HWY	89011	ELLIS ROBERT P & SANDRA D LIV TR	1958	PT NW4 NE4 SEC 12 22 62	3
17812504002	1120	BOULDER	HWY	89011	BANK LAS VEGAS	1966	PT N2 NE4 SEC 12 22 62	3
17801312002	1740	BOULDER	HWY	89011	HAFEN 1990 TRUST	1955	SIERRA VISTA ADD	3
17812505003	1101	BOULDER	HWY	89011	LAST CHANCE TRUST	1942	PT NW4 NE4 SEC 12 22 62	3
17801310047	1800	BOULDER	HWY	89011	KRATKE STEPHEN & C M 2001 REV TR	1950	SIERRA VISTA CITY	3
17801312009	1636	BOULDER	HWY	89011	R R R S B INC	1954	SIERRA VISTA ADD	3
17812504001	1136	BOULDER	HWY	89011	PRICE RYAN INC	1955	PT N2 NE4 SEC 12 22 62	3
17812501003	1245	BOULDER	HWY	89011	RENAISSANCE BOULDER L L C	1964	PARCEL MAP FILE 47 PAGE 34	3
17917303010	642	BOULDER	HWY	89015	JOSEPHSON RICHARD REV INTER TR	1957	PT W2 SEC 17 22 63	3
17801312007	1708	BOULDER	HWY	89011	REYDEAUTOS COM INC	1955	SIERRA VISTA ADD	3
17812504003	1104	BOULDER	HWY	89011	BANK LAS VEGAS	1937	PT NE4 NE4 SEC 12 22 62	3
17812504007	1024	BOULDER	HWY	89011	ELDORADO INC	1945	PT NE4 NE4 SEC 12 22 62	3
17801302001	1741	BOULDER	HWY	89011	MARSH JIM AMERICAN CORPORATION	1962	PT NW4 SW4 SEC 01 22 62	3
17801202004	1932	BOULDER	HWY	89011	SMEREK DOROTHY E LIVING TRUST	1960	PT SW4 NW4 SEC 01 22 62	3
17907410002	471	BOULDER	HWY	89015	WATER STREET MARKET L L C	1954	HENDERSON TOWNSITE ANNEX #04	3
17801312011	1620	BOULDER	HWY	89011	CORONEOS DOROTHY M LIVING TRUST	1963	SIERRA VISTA ADD	3
17812501007	1135	BOULDER	HWY	89011	3 DAY T'S L L C	1942	PT NW4 NE4 SEC 12 22 62	3

PARCEL	STR. NO.	STR. NAME	STR. TYPE	STR. ZIP	OWNER #1	CONST. YR	SUBNAME	Priority #
17801202005	1916	BOULDER	HWY	89011	GRACE MAC ASSOCIATES L L C	1954	PT SW4 NW4 SEC 01 22 62	3
17812503003	1212	BOULDER	HWY	89011	1212 N BOULDER HIGHWAY L L C	1956	PT NW4 NE4 SEC 12 22 62	3
17812504005	1100	BOULDER	HWY	89011	1100 BOULDER HIGHWAY L L C	1947	PARCEL MAP FILE 39 PAGE 39	3
17917801002	800	BOULDER	HWY	89015	PALM MORTUARY INC	1964	PT SW4 SE4 SEC 17-22-63	3
18902801002	2800	BOULDER	HWY	89002	RAILROAD PASS INVESTMENT GROUP	1969	MINERAL SURVEY #3628	0
17802502002	2100	BOULDER	HWY	89011	MARENGO INC	1962	PT GOV LOT 1 SEC 02 22 62	1
17918502015	200	BOULDER	HWY	89015	CHURCH ROMAN CATHOLIC LAS VEGAS	1942	PARCEL MAP FILE 15 PAGE 71	2
17917303018	524	BOULDER	HWY	89015	KHITANO GROUP L L C	1959	PARCEL MAP FILE 102 PAGE 7	3
17928501005	1830	BOULDER	HWY	89002	COUNTY OF CLARK(PK & COMM SERV)	1930	PT NE4 SEC 28 22 63	3
17801202013	1940	BOULDER	HWY	89011	MCMACKIN ROBERT W	1953	PT SW4 NW4 SEC 01 22 62	2
17907410025	18	BROWN	ST	89015	BRADLEY TAMI LIANE REV LIV TR	1952	HENDERSON TOWNSITE ANNEX #04	2
17907410027	10	BROWN	ST	89015	ESCOFFIER RICHARD A & RICHARD A	1952	HENDERSON TOWNSITE ANNEX #04	2
17907410035	39	BROWN	ST	89015	GABBET STEVEN L & SHEENA M	1952	HENDERSON TOWNSITE ANNEX #04	2
17907410033	31	BROWN	ST	89015	TAPIA ANDRES	1952	HENDERSON TOWNSITE ANNEX #04	2
17907410034	35	BROWN	ST	89015	SMYTHE CHARLES S & THERESA	1952	HENDERSON TOWNSITE ANNEX #04	2
17907410026	14	BROWN	ST	89015	VINCENT JOSEPH M & FELICIA P	1952	HENDERSON TOWNSITE ANNEX #04	2
17907410022	30	BROWN	ST	89015	TOIA BRENDA & THOMAS SR	1951	HENDERSON TOWNSITE ANNEX #04	2
17907410031	23	BROWN	ST	89015	SOUZA JAMES A & SHAROLD A	1952	HENDERSON TOWNSITE ANNEX #04	2
17907410021	34	BROWN	ST	89015	HOWELL CRAIG & VICTORIA	1951	HENDERSON TOWNSITE ANNEX #04	2
17907410030	19	BROWN	ST	89015	THORNBURG JAY-PAUL	1952	HENDERSON TOWNSITE ANNEX #04	2
17907410023	26	BROWN	ST	89015	ABEYTA GINNEY	1951	HENDERSON TOWNSITE ANNEX #04	2
17907410032	27	BROWN	ST	89015	LATHURIS LASCA V FAMILY TRUST	1952	HENDERSON TOWNSITE ANNEX #04	2
17907410029	15	BROWN	ST	89015	VELLA DANNY A	1952	HENDERSON TOWNSITE ANNEX #04	2
17907410024	22	BROWN	ST	89015	BETANCOURT ELIZABETH	1951	HENDERSON TOWNSITE ANNEX #04	2
17918110001	11	BROWN	ST	89015	ELMER JAMES D	1952	HENDERSON TOWNSITE ANNEX #04	2

PARCEL	STR. NO.	STR. NAME	STR. TYPE	STR. ZIP	OWNER #1	CONST. YR	SUBNAME	Priority #
17907410020	38	BROWN	ST	89015	BACA DAVID & SHERRIE	1951	HENDERSON TOWNSITE ANNEX #04	2
17918110002	7	BROWN	ST	89015	BLUM LLOYD	1952	HENDERSON TOWNSITE ANNEX #04	2
17907410028	6	BROWN	ST	89015	CORONEOS MARIKA & ELAINE	1951	HENDERSON TOWNSITE ANNEX #04	2
17918110003	3	BROWN	ST	89015	PRICE GEORGE F & ALICE S	1952	HENDERSON TOWNSITE ANNEX #04	2
17917511030	208	BRUCE	WAY	89015	SEGLER HARDY H	1963	BULLOCH SUB #1	0
17813810074	515	BUCHANAN	AVE	89015	LAMB DANIEL & JENNY	1965	HILLCREST MANOR	0
17813810073	517	BUCHANAN	AVE	89015	LEAVITT BRAD H & TAMI N FAM TR	1965	HILLCREST MANOR	0
17813810075	513	BUCHANAN	AVE	89015	CORONEOS ELAYNE	1965	HILLCREST MANOR	0
17813810071	521	BUCHANAN	AVE	89015	GALLEGOS LEROY	1966	HILLCREST MANOR	0
17813810072	519	BUCHANAN	AVE	89015	LAVACS FRANCINE	1965	HILLCREST MANOR	0
17801101002	2000	BURNS	RD	89011	BLACKWOOD MARILYN ETAL	1954	PT NW4 NW4 SEC 01 22 62	0
17801110001	2100	BURNS	RD	89011	HYDRO CONDUIT CORPORATION	1956	C S R HYDRO CONDUIT	3
17917411123	580	BURTON	ST	89015	CARTER LILA RAE	1953	HENDERSON #2 SUB	3
17920110084	645	BURTON	ST	89015	COLE MARY	1953	HENDERSON #2 SUB	3
17920110093	609	BURTON	ST	89015	NIES RAE ANN	1953	HENDERSON #2 SUB	3
17920110104	640	BURTON	ST	89015	GRAY SEMI III & KAREN R	1953	HENDERSON #2 SUB	3
17917411109	517	BURTON	ST	89015	MENDOZA GILBERT A JR & TERESA D	1953	HENDERSON #2 SUB	3
17917411121	605	BURTON	ST	89015	MORALES ROBUMBERTO	1953	HENDERSON #2 SUB	3
17917411108	509	BURTON	ST	89015	STAR QUALITY PROPERTIES L L C	1953	HENDERSON #2 SUB	3
17917411110	525	BURTON	ST	89015	CAHILL FAMILY REVOCABLE LIV TR	1953	HENDERSON #2 SUB	3
17920110095	604	BURTON	ST	89015	DAVIS JEFFREY	1953	HENDERSON #2 SUB	3
17920110092	613	BURTON	ST	89015	NIES JOYCE A	1953	HENDERSON #2 SUB	3
17920110086	637	BURTON	ST	89015	HONEY DOUGLAS & PAMELA TRUST	1953	HENDERSON #2 SUB	3
17917411132	508	BURTON	ST	89015	BRUNE DAVID R & SHARON L	1953	HENDERSON #2 SUB	3
17917411111	533	BURTON	ST	89015	STULL RICK J	1953	HENDERSON #2 SUB	3
17920110097	612	BURTON	ST	89015	BLAKE ROBERT & MARIA	1953	HENDERSON #2 SUB	3
17920110090	621	BURTON	ST	89015	JOHNSTON GEORGE	1953	HENDERSON #2 SUB	3
17917411131	516	BURTON	ST	89015	LANE CECILE BANKS FAMILY TRUST	1953	HENDERSON #2 SUB	3

PARCEL	STR. NO.	STR. NAME	STR. TYPE	STR. ZIP	OWNER #1	CONST. YR	SUBNAME	Priority #
17920110094	600	BURTON	ST	89015	HAMEL JENNIFER	1953	HENDERSON #2 SUB	3
17920110089	625	BURTON	ST	89015	SIPPLE TRAVIS	1953	HENDERSON #2 SUB	3
17917411129	532	BURTON	ST	89015	ASH JUDITH & MARK	1953	HENDERSON #2 SUB	3
17917411127	548	BURTON	ST	89015	WYLIE FAMILY REVOCABLE LIV TR	1953	HENDERSON #2 SUB	3
17917411126	556	BURTON	ST	89015	CHARLTON JEFFREY A	1953	HENDERSON #2 SUB	3
17917411130	524	BURTON	ST	89015	FURLOW ROBYNN R	1953	HENDERSON #2 SUB	3
17917411124	572	BURTON	ST	89015	NEAL 3	1953	HENDERSON #2 SUB	3
17917411119	597	BURTON	ST	89015	KOZMARY STEVEN	1953	HENDERSON #2 SUB	3
17917411112	541	BURTON	ST	89015	LEE FRANCIS ROWEN & PEGGY	1953	HENDERSON #2 SUB	3
17917411125	564	BURTON	ST	89015	DILLE NEIL J REVOCABLE LIVING TR	1953	HENDERSON #2 SUB	3
17920110085	641	BURTON	ST	89015	DAVIS TERRY M	1953	HENDERSON #2 SUB	3
17920110102	632	BURTON	ST	89015	CARDUCCI ANTONIO & KIMBERLY	1953	HENDERSON #2 SUB	3
17920110087	633	BURTON	ST	89015	SPRINGER TERRY	1953	HENDERSON #2 SUB	3
17917411118	589	BURTON	ST	89015	GOODNOW ARTHUR L & BETTY J	1953	HENDERSON #2 SUB	3
17917411116	573	BURTON	ST	89015	LEMING JOSEPH JOHN	1953	HENDERSON #2 SUB	3
17920110100	624	BURTON	ST	89015	DAVIS TERRY M & KATHERINE S	1953	HENDERSON #2 SUB	3
17920110099	620	BURTON	ST	89015	TOWNSEND MICHAEL & JOAN	1953	HENDERSON #2 SUB	3
17920110088	629	BURTON	ST	89015	BLANCARTE STEVEN J & LUCINDA Z	1953	HENDERSON #2 SUB	3
17917411115	565	BURTON	ST	89015	FITZPATRICK CORY & SUNSHYNE	1953	HENDERSON #2 SUB	3
17920110096	608	BURTON	ST	89015	ARNOLD WILLIAM K & DEBORAH C	1953	HENDERSON #2 SUB	3
17920110103	636	BURTON	ST	89015	MARTIN KENNY & TIA	1953	HENDERSON #2 SUB	3
17920110091	617	BURTON	ST	89015	WILSON RITA J & ALTON E	1953	HENDERSON #2 SUB	3
17917411128	540	BURTON	ST	89015	HEIRD JAMES N & ELSA M	1953	HENDERSON #2 SUB	3
17917411122	588	BURTON	ST	89015	STOUT MICHAEL W & MARY T	1953	HENDERSON #2 SUB	3
17917411117	581	BURTON	ST	89015	PARKER JOHN J & MARILYN M	1953	HENDERSON #2 SUB	3
17920110098	616	BURTON	ST	89015	PHILLIPS CATHY L	1953	HENDERSON #2 SUB	3
17920110101	628	BURTON	ST	89015	PEREZ JUVENTINO O	1953	HENDERSON #2 SUB	3
17917411113	549	BURTON	ST	89015	OLESIAK GREG	1953	HENDERSON #2 SUB	3
17917411120	601	BURTON	ST	89015	TWARDOWSKI IRENEUSZ	1953	HENDERSON #2 SUB	3

PARCEL	STR. NO.	STR. NAME	STR. TYPE	STR. ZIP	OWNER #1	CONST. YR	SUBNAME	Priority #
17917411114	557	BURTON	ST	89015	THORNTON & ASSOCIATES L L C	1953	HENDERSON #2 SUB	3
17920110083	649	BURTON	ST	89015	BOLLS JANE & MILFORD	1953	HENDERSON #2 SUB	3
17920110105	644	BURTON	ST	89015	DOOLIN CAROL JEAN	1953	HENDERSON #2 SUB	3
17917411011	418	BURTON	ST	89015	JOHNSON JACKIE A	1953	HENDERSON #2 SUB	3
17917411014	436	BURTON	ST	89015	FEDERAL NATIONAL MORTGAGE ASSN	1953	HENDERSON #2 SUB	3
17917411012	424	BURTON	ST	89015	DUTY HARRY L & SHARI L REV TR	1953	HENDERSON #2 SUB	3
17917411013	430	BURTON	ST	89015	DUTY HARRY L & SHARI L REV TR	1953	HENDERSON #2 SUB	3
17920110077	673	BURTON	ST	89015	MESSNER-NYE CHARLOTTE	1953	HENDERSON #2 SUB	3
17917411009	406	BURTON	ST	89015	ROBINSON GAROLD L	1953	HENDERSON #2 SUB	3
17917411008	400	BURTON	ST	89015	FIELDS BARBARA A	1953	HENDERSON #2 SUB	3
17917411010	412	BURTON	ST	89015	BENNETT RONNIE L & SUSAN S	1953	HENDERSON #2 SUB	3
17917411015	442	BURTON	ST	89015	THOMPSON PATRICIA L & ALAN W	1953	HENDERSON #2 SUB	3
17920110080	661	BURTON	ST	89015	ZAJAC FAMILY TRUST	1953	HENDERSON #2 SUB	3
17920110079	665	BURTON	ST	89015	MARTIN SUSAN M	1953	HENDERSON #2 SUB	3
17920110081	657	BURTON	ST	89015	TULLGREN PAUL & ALICE REV LIV TR	1953	HENDERSON #2 SUB	3
17917411003	425	BURTON	ST	89015	ROBERTS JULIE E	1953	HENDERSON #2 SUB	3
17917411004	419	BURTON	ST	89015	BEARDALL FAMILY TRUST	1953	HENDERSON #2 SUB	3
17917411006	407	BURTON	ST	89015	CRISLER GEORGE LEWIS	1953	HENDERSON #2 SUB	3
17917411005	413	BURTON	ST	89015	WYLIE FAMILY REVOCABLE LIV TR	1953	HENDERSON #2 SUB	3
17917411002	431	BURTON	ST	89015	SCOW R L REVOCABLE LIVING TRUST	1953	HENDERSON #2 SUB	3
17917411007	401	BURTON	ST	89015	CRISLER GEORGE L	1953	HENDERSON #2 SUB	3
17920110076	677	BURTON	ST	89015	MANNING BARBARA F	1953	HENDERSON #2 SUB	3
17920110078	669	BURTON	ST	89015	GRAY SEMI III & KAREN R	1953	HENDERSON #2 SUB	3
17917411001	437	BURTON	ST	89015	SCOW R L REVOCABLE LIVING TRUST	1953	HENDERSON #2 SUB	3
17920110082	653	BURTON	ST	89015	JOHNSTON GEORGE	1953	HENDERSON #2 SUB	3
17917411107	501	BURTON	ST	89015	SANDBURG THERESA JOHNSON TRUST	1953	HENDERSON #2 SUB	3
17917411133	500	BURTON	ST	89015	SMITH BEVERLY J & MARK L	1953	HENDERSON #2 SUB	3
17920110106	652	BURTON	ST	89015	REEDER MARVIN & ELIZABETH	1953	HENDERSON #2 SUB	3
17920110107	656	BURTON	ST	89015	SHEAHAN DANIEL R JR & DANIEL R	1953	HENDERSON #2 SUB	3

PARCEL	STR. NO.	STR. NAME	STR. TYPE	STR. ZIP	OWNER #1	CONST. YR	SUBNAME	Priority #
17919610102	606	CALCUTTA	LN	89015	SANTOVITO-CARDUCCI FAMILY TRUST	1964	BLACK MOUNTAIN GOLF & CNTRY CLUB	0
17919511021	607	CALCUTTA	LN	89015	FIELDING JOHN V & MARY LOU	1964	BLACK MOUNTAIN GOLF & CNTRY CLUB	0
17918611010	3	CALIFORNIA	WAY	89015	C B TEAM L L C	1942	HENDERSON TOWNSITE	1
17918611011	7	CALIFORNIA	WAY	89015	HOWE ALLAN D	1942	HENDERSON TOWNSITE	1
17918611018	10	CALIFORNIA	WAY	89015	WILSON DONALD E JR & GARY WAYNE	1942	HENDERSON TOWNSITE	1
17918611012	11	CALIFORNIA	WAY	89015	FIGUEROA HECTOR	1942	HENDERSON TOWNSITE	1
17918611014	19	CALIFORNIA	WAY	89015	HATON DEBORAH	1944	HENDERSON TOWNSITE	1
17918611019	6	CALIFORNIA	WAY	89015	AVITIA RAQUEL	1942	HENDERSON TOWNSITE	1
17918611013	15	CALIFORNIA	WAY	89015	BARNES JEREMY & MELISSA	1942	HENDERSON TOWNSITE	1
17918611016	18	CALIFORNIA	WAY	89015	CUNNINGHAM MICHAEL A	1942	HENDERSON TOWNSITE	1
17918611020	2	CALIFORNIA	WAY	89015	C B TEAM L L C	1942	HENDERSON TOWNSITE	1
17918611017	14	CALIFORNIA	WAY	89015	C B TEAM L L C	1942	HENDERSON TOWNSITE	1
17929111002	604	CAMEO	CIR	89002	ROBLEDO JUAN ANGEL & PATRICIA	1969	HIGHLAND HILLS UNIT #1	0
17929111008	601	CAMEO	CIR	89002	SWEET WILBUR E & NURSHIDA G	1969	HIGHLAND HILLS UNIT #1	0
17929111004	608	CAMEO	CIR	89002	ROBLEDO JUAN A & PATRICIA	1969	HIGHLAND HILLS UNIT #1	0
17929111001	602	CAMEO	CIR	89002	BOWER HOLLY & HOLLY GAIL	1969	HIGHLAND HILLS UNIT #1	0
17929111007	603	CAMEO	CIR	89002	CLARK JAMES J & MICHAELENE M	1969	HIGHLAND HILLS UNIT #1	0
17929111006	605	CAMEO	CIR	89002	BICE NANCY ANN KIELY ETAL	1969	HIGHLAND HILLS UNIT #1	0
17813810022	241	CARSON	WAY	89015	DANNEN STEPHANIE	1959	HILLCREST MANOR	0
17813810024	249	CARSON	WAY	89015	HAGERTY CHRISTINA	1959	HILLCREST MANOR	0
17813810021	237	CARSON	WAY	89015	GUDGEL DEBRA M	1959	HILLCREST MANOR	0
17813810025	253	CARSON	WAY	89015	S A L V L L C	1959	HILLCREST MANOR	0
17813810023	245	CARSON	WAY	89015	WALMSLEY TRUST	1959	HILLCREST MANOR	0
17813810015	252	CARSON	WAY	89015	MORRIS PAUL & PHYLLIS II FAM TR	1959	HILLCREST MANOR	0
17813715032	229	CARSON	WAY	89015	SYLVESTER GARY & D L REV LIV TR	1959	HILLCREST MANOR	0
17813810020	233	CARSON	WAY	89015	HICKS PATRICIA ANN	1959	HILLCREST MANOR	0
17813810018	240	CARSON	WAY	89015	FURY ROBERT & BONNIE	1959	HILLCREST MANOR	0
17813810017	244	CARSON	WAY	89015	MILLER NATHAN & TRACY	1959	HILLCREST MANOR	0

PARCEL	STR. NO.	STR. NAME	STR. TYPE	STR. ZIP	OWNER #1	CONST. YR	SUBNAME	Priority #
17813715033	225	CARSON	WAY	89015	EREKSON PHILLIP K & TERI E	1959	HILLCREST MANOR	0
17813715034	221	CARSON	WAY	89015	CLARK SHELDON G & TERESA	1959	HILLCREST MANOR	0
17813810014	256	CARSON	WAY	89015	MARTINEZ MARIA	1959	HILLCREST MANOR	0
17813810016	248	CARSON	WAY	89015	LEE MARION B	1959	HILLCREST MANOR	0
17813715037	209	CARSON	WAY	89015	K M 6 L L C	1959	HILLCREST MANOR	0
17813715036	213	CARSON	WAY	89015	HARDY FRED JARED & DIANA LEE	1959	HILLCREST MANOR	0
17813715029	224	CARSON	WAY	89015	BEVELL ROLAND E & SARAH J	1959	HILLCREST MANOR	0
17813715031	232	CARSON	WAY	89015	ANDERSON KYLE	1959	HILLCREST MANOR	0
17813810019	236	CARSON	WAY	89015	DYE JEFFREY	1959	HILLCREST MANOR	0
17813715028	220	CARSON	WAY	89015	FERRELL LYNNE A	1959	HILLCREST MANOR	0
17813715026	212	CARSON	WAY	89015	HOLLAND MICHAEL	1959	HILLCREST MANOR	0
17813715025	208	CARSON	WAY	89015	HEDLAND STEPHEN M & SHAUN M	1959	HILLCREST MANOR	0
17813715030	228	CARSON	WAY	89015	BEVELL SHANE E	1959	HILLCREST MANOR	0
17813715027	216	CARSON	WAY	89015	BLANCHARD RULENE	1959	HILLCREST MANOR	0
17813715038	205	CARSON	WAY	89015	BLAKE ROBERT	1959	HILLCREST MANOR	0
17813715039	201	CARSON	WAY	89015	BISHOP JENNIFER	1959	HILLCREST MANOR	0
17813715024	204	CARSON	WAY	89015	HOLLAND MICHAEL	1959	HILLCREST MANOR	0
17813715023	200	CARSON	WAY	89015	MARTIN JEFFERY T	1959	HILLCREST MANOR	0
17813715035	217	CARSON	WAY	89015	TOOPS RICHARD L	1959	HILLCREST MANOR	0
17908310139	127	CEDAR	ST	89015	GIBBS CINDY COLLEEN	1954	HENDERSON #3	3
17908310165	126	CEDAR	ST	89015	FIELDING DENIS R JR	1954	HENDERSON #3	3
17908310159	114	CEDAR	ST	89015	PEDERSON WAYNE D ETAL	1954	HENDERSON #3	3
17908310155	106	CEDAR	ST	89015	PRADO ANGEL & GRACE	1954	HENDERSON #3	3
17908310149	107	CEDAR	ST	89015	KRONBERG MARTIN J & SARAH J	1954	HENDERSON #3	3
17908310160	116	CEDAR	ST	89015	MURPHY DAVID	1954	HENDERSON #3	3
17908310136	133	CEDAR	ST	89015	HEATH GREGORY W SR	1954	HENDERSON #3	3
17908310144	117	CEDAR	ST	89015	HAGAR LEONARD F	1954	HENDERSON #3	3
17908310145	115	CEDAR	ST	89015	REID TRUST 1993	1954	HENDERSON #3	3
17908310151	103	CEDAR	ST	89015	DIGIACOMO ANNE MAIRE	1954	HENDERSON #3	3

PARCEL	STR. NO.	STR. NAME	STR. TYPE	STR. ZIP	OWNER #1	CONST. YR	SUBNAME	Priority #
17908310161	118	CEDAR	ST	89015	PHELPS MARY ANN	1954	HENDERSON #3	3
17908310162	120	CEDAR	ST	89015	HOWARD HELEN M	1954	HENDERSON #3	3
17908310147	111	CEDAR	ST	89015	STOUT SURVIVOR'S TR	1954	HENDERSON #3	3
17908310157	110	CEDAR	ST	89015	EAST BOULDER L L C	1954	HENDERSON #3	3
17908310164	124	CEDAR	ST	89015	ROBERTS ROBERT P & INGEBORG H	1954	HENDERSON #3	3
17908310163	122	CEDAR	ST	89015	MURPHY FAMILY TRUST	1954	HENDERSON #3	3
17908310168	132	CEDAR	ST	89015	WERBER RUDOLPH N & RUDOLPH N I	1954	HENDERSON #3	3
17908310142	121	CEDAR	ST	89015	REWERTS JAMES VICTOR & DIANA	1954	HENDERSON #3	3
17908310140	125	CEDAR	ST	89015	BONTRAGER JAMES	1954	HENDERSON #3	3
17908310138	129	CEDAR	ST	89015	OCHOA REMEDIOS S	1954	HENDERSON #3	3
17908310167	130	CEDAR	ST	89015	HERMAN ROBERT H & SANDRA LEE	1954	HENDERSON #3	3
17908310143	119	CEDAR	ST	89015	TUMILLO DOLORES A	1954	HENDERSON #3	3
17908310141	123	CEDAR	ST	89015	SMITH RAY & DARLA FAMILY TRUST	1954	HENDERSON #3	3
17908310154	104	CEDAR	ST	89015	WARRINGTON GARY	1954	HENDERSON #3	3
17908310137	131	CEDAR	ST	89015	DELTORO ERIBERTO R	1954	HENDERSON #3	3
17908310166	128	CEDAR	ST	89015	GRAY RICHARD J	1954	HENDERSON #3	3
17908310135	135	CEDAR	ST	89015	PORTER JARED M & GARYLENE	1954	HENDERSON #3	3
17908310150	105	CEDAR	ST	89015	SCARINGI ROBERT & CONNIE REV TR	1954	HENDERSON #3	3
17908310158	112	CEDAR	ST	89015	JAMIESON MICHAEL	1954	HENDERSON #3	3
17908310146	113	CEDAR	ST	89015	DEAN KARA L	1954	HENDERSON #3	3
17908310169	134	CEDAR	ST	89015	RADUZINER HOME L L C	1954	HENDERSON #3	3
17908310156	108	CEDAR	ST	89015	CONAN REAL ESTATE L L C	1954	HENDERSON #3	3
17908310148	109	CEDAR	ST	89015	FRAME GEORGE D & NANCY L	1954	HENDERSON #3	3
17908310153	102	CEDAR	ST	89015	HAFEN HERSCHEL LOWELL & SUSAN	1954	HENDERSON #3	3
17908310152	101	CEDAR	ST	89015	TOCI PROPERTIES L L C	1954	HENDERSON #3	3
17908716012	917	CENTER	ST	89015	HEIMILLER RAYMOND & KAREN	1969	SUNRISE SUB #1B	3
17908716008	925	CENTER	ST	89015	NEELY DAVID HENDERSON III	1952	SUNRISE SUB #1B	3
17908716002	937	CENTER	ST	89015	OVERTON RICHARD & ANNALEAH	1942	SUNRISE SUB #1B	3
17908716001	939	CENTER	ST	89015	ANDERSON FAMILY TRUST	1942	SUNRISE SUB #1B	3

PARCEL	STR. NO.	STR. NAME	STR. TYPE	STR. ZIP	OWNER #1	CONST. YR	SUBNAME	Priority #
17908716007	927	CENTER	ST	89015	NEELY DAVID H III	1969	SUNRISE SUB #1B	3
17908716006	929	CENTER	ST	89015	REEVES DOROTHE	1968	SUNRISE SUB #1B	3
17917510007	803	CENTER	ST	89015	S A L V L L C	1964	SUNRISE SUB #1A	3
17908810004	855	CENTER	ST	89015	VANCE ROBERT JAMES & MARINA	1964	SUNRISE SUB #1B	3
17908810003	857	CENTER	ST	89015	AGUINSKY RICHARD & ADRIANA	1964	SUNRISE SUB #1B	3
17917510002	813	CENTER	ST	89015	DEBBAN SIGI & TED FAMILY TRUST	1969	SUNRISE SUB #1A	3
17908814011	825	CENTER	ST	89015	LOZANO JOSIE P	1969	SUNRISE SUB #1A	3
17908814012	823	CENTER	ST	89015	MIDWEST L L C	1969	SUNRISE SUB #1A	3
17908814002	847	CENTER	ST	89015	C O A D L L C	1964	SUNRISE SUB #1A	3
17917510001	815	CENTER	ST	89015	BACA REUBEN	1967	SUNRISE SUB #1A	3
17917510005	807	CENTER	ST	89015	CURRY DALE W	1969	SUNRISE SUB #1A	3
17917510004	809	CENTER	ST	89015	MICHALIK EDWARD L	1969	SUNRISE SUB #1A	3
17908814010	827	CENTER	ST	89015	DAVIS DILLARD & IONA E	1964	SUNRISE SUB #1A	3
17917510010	729	CENTER	ST	89015	HARRINGTON JANE E	1969	SUNRISE SUB #1A	3
17908814008	831	CENTER	ST	89015	PULGARIN ROSA MARGARITA & JOSE B	1965	SUNRISE SUB #1A	3
17917510013	723	CENTER	ST	89015	PRESTWOOD GRADY M	1969	SUNRISE SUB #1A	3
17917510003	811	CENTER	ST	89015	LABATOS MANUEL	1969	SUNRISE SUB #1A	3
17917510016	717	CENTER	ST	89015	BURTON REBECCA H	1968	SUNRISE SUB #1A	3
17908814009	829	CENTER	ST	89015	MOTA GABRIEL & MARIA LOURDES	1964	SUNRISE SUB #1A	3
17917510015	719	CENTER	ST	89015	ROYBAL EZEQUEIL & LINDA	1969	SUNRISE SUB #1A	3
17917510008	801	CENTER	ST	89015	HENSON DICK W REVOCABLE LIV TR	1964	SUNRISE SUB #1A	3
17917510006	805	CENTER	ST	89015	MCGLOTHLIN KENNETH O	1964	SUNRISE SUB #1A	3
17917510014	721	CENTER	ST	89015	PICKENS GERALD W & MARY A	1968	SUNRISE SUB #1A	3
17908811007	838	CENTER	ST	89015	SHAW KENNETH	1966	FAIRVIEW EST SUB	3
17908811009	846	CENTER	ST	89015	COLBURN CAROL ANN	1965	FAIRVIEW EST SUB	3
17917511049	730	CENTER	ST	89015	HENDERSON PLAZA L L C	1963	BULLOCH SUB #1	3
17908601003	1030	CENTER	ST	89015	SOUTHERN NV HOUSING AUTHORITY	1969	PT SW4 NE4 SEC 08 22 63	3
17801810024	1312	CHESTNUT	ST	89011	MEZA GLORIA	1963	SIERRA VISTA ADD	3
17801810061	1405	CHESTNUT	ST	89011	MARINOV EMIL PETROV	1963	SIERRA VISTA ADD	3

PARCEL	STR. NO.	STR. NAME	STR. TYPE	STR. ZIP	OWNER #1	CONST. YR	SUBNAME	Priority #
17801810039	1424	CHESTNUT	ST	89011	GARCIA-MONDEAU ADRIENNE REV TR	1963	SIERRA VISTA ADD	3
17801810056	1425	CHESTNUT	ST	89011	BIG MOUNTAIN PROPERTIES L L C	1963	SIERRA VISTA ADD	3
17801810031	1340	CHESTNUT	ST	89011	GOMEZ GENARO & MARIA GUADALUPE	1963	SIERRA VISTA ADD	3
17801810029	1332	CHESTNUT	ST	89011	TARATKO RITA	1963	SIERRA VISTA ADD	3
17801810071	1325	CHESTNUT	ST	89011	PACCHETTI TONY	1963	SIERRA VISTA ADD	3
17801810041	1432	CHESTNUT	ST	89011	GOLD SHERRY & WALTER	1963	SIERRA VISTA ADD	3
17801810035	1408	CHESTNUT	ST	89011	SUTTON CYNTHIA M	1963	SIERRA VISTA ADD	3
17801810059	1413	CHESTNUT	ST	89011	POWELL KATHERINE MB	1963	SIERRA VISTA ADD	3
17801810066	1345	CHESTNUT	ST	89011	DEVESO FRANK J	1963	SIERRA VISTA ADD	3
17801810064	1353	CHESTNUT	ST	89011	BRACKENRIDGE JOSH	1963	SIERRA VISTA ADD	3
17801810026	1320	CHESTNUT	ST	89011	SANTOS LAURENCE R & LILLIAN F	1963	SIERRA VISTA ADD	3
17801810034	1404	CHESTNUT	ST	89011	MASSUK STEPHEN T	1963	SIERRA VISTA ADD	3
17801810055	1429	CHESTNUT	ST	89011	BROWN SUSAN M	1963	SIERRA VISTA ADD	3
17801810054	1433	CHESTNUT	ST	89011	BOLTON NATHAN	1963	SIERRA VISTA ADD	3
17801810040	1428	CHESTNUT	ST	89011	MCDADE BRET L	1963	SIERRA VISTA ADD	3
17801810069	1333	CHESTNUT	ST	89011	ROGERS DELORIS I	1963	SIERRA VISTA ADD	3
17801810036	1412	CHESTNUT	ST	89011	SCHWARTZMANN JAMIE J	1963	SIERRA VISTA ADD	3
17801312070	1645	CHESTNUT	ST	89011	THOMAS MARCIA K	1964	SIERRA VISTA ADD	3
17801810065	1349	CHESTNUT	ST	89011	TOCAY RICARDO	1963	SIERRA VISTA ADD	3
17801810037	1416	CHESTNUT	ST	89011	NAUTICAL BEACH L L C	1963	SIERRA VISTA ADD	3
17801810028	1328	CHESTNUT	ST	89011	RIVERA-HERNANDEZ RUBEN	1963	SIERRA VISTA ADD	3
17801810030	1336	CHESTNUT	ST	89011	COOK DOROTHY E REVOCABLE LIV TR	1963	SIERRA VISTA ADD	3
17801810025	1316	CHESTNUT	ST	89011	LESSARD NORMAN G & LAURA J	1963	SIERRA VISTA ADD	3
17801810038	1420	CHESTNUT	ST	89011	KINGFUTTS P F M L L C	1963	SIERRA VISTA ADD	3
17801810070	1329	CHESTNUT	ST	89011	ARANDA MANUEL A	1963	SIERRA VISTA ADD	3
17801810060	1409	CHESTNUT	ST	89011	MCMANUS PATRICK S	1963	SIERRA VISTA ADD	3
17801810027	1324	CHESTNUT	ST	89011	SHAFFER LARRY	1963	SIERRA VISTA ADD	3
17801810057	1421	CHESTNUT	ST	89011	SCHMIDT DAVID W & JENNIE L	1963	SIERRA VISTA ADD	3
17801810067	1341	CHESTNUT	ST	89011	LEVITT EVAN J	1963	SIERRA VISTA ADD	3

PARCEL	STR. NO.	STR. NAME	STR. TYPE	STR. ZIP	OWNER #1	CONST. YR	SUBNAME	Priority #
17801810023	1308	CHESTNUT	ST	89011	GOODWIN TOMMY A & ROBERTA J	1963	SIERRA VISTA ADD	3
17801810058	1417	CHESTNUT	ST	89011	STROBEL STANLEY	1963	SIERRA VISTA ADD	3
17801810042	1436	CHESTNUT	ST	89011	MCCARTNEY LINDA F	1963	SIERRA VISTA ADD	3
17801810033	1400	CHESTNUT	ST	89011	MARSHALL PERCY & ANNIE M	1963	SIERRA VISTA ADD	3
17801810068	1337	CHESTNUT	ST	89011	STANFORD DEBBY LYNN	1963	SIERRA VISTA ADD	3
17801810063	1357	CHESTNUT	ST	89011	PENALOZA JUAN	1963	SIERRA VISTA ADD	3
17801810032	1344	CHESTNUT	ST	89011	WIDHALM ROBERT & BARBARA	1963	SIERRA VISTA ADD	3
17801810053	1437	CHESTNUT	ST	89011	MOLINA ALVARO & VALERIE TRUST	1963	SIERRA VISTA ADD	3
17801810072	1321	CHESTNUT	ST	89011	HOLT DANIEL & SYLVIA	1963	SIERRA VISTA ADD	3
17801810062	1401	CHESTNUT	ST	89011	BACA AMERICO A	1963	SIERRA VISTA ADD	3
17907810060	101	CHOLLA	ST	89015	C H K REAL ESTATE TRUST	1953	MANGANESE PARK SUB	0
17907810056	109	CHOLLA	ST	89015	RADCLIFFE MICHAEL W & JAMI R	1953	MANGANESE PARK SUB	0
17907810058	105	CHOLLA	ST	89015	GASPER THOMAS JAMES & THERESA L	1953	MANGANESE PARK SUB	0
17907810059	103	CHOLLA	ST	89015	BENNETT WILLIAM R FAMILY TRUST	1953	MANGANESE PARK SUB	0
17907810057	107	CHOLLA	ST	89015	WARE JAMES R TRUST	1953	MANGANESE PARK SUB	0
17907810052	117	CHOLLA	ST	89015	HOUSEHOLD FINANCE REALTY CORP NV	1953	MANGANESE PARK SUB	0
17907810049	123	CHOLLA	ST	89015	JARAMILLO JOE & CECILIA FAM TR	1953	MANGANESE PARK SUB	0
17907810051	119	CHOLLA	ST	89015	J A M PROPERTIES INTL L L C	1953	MANGANESE PARK SUB	0
17907810053	115	CHOLLA	ST	89015	BALZEN STERLING & BETTY	1953	MANGANESE PARK SUB	0
17907810050	121	CHOLLA	ST	89015	DODD LAURA J TRS	1953	MANGANESE PARK SUB	0
17907810071	120	CHOLLA	ST	89015	TAYLOR MARILYN S	1953	MANGANESE PARK SUB	0
17907810070	118	CHOLLA	ST	89015	THOMPSON TENYA R	1953	MANGANESE PARK SUB	0
17907810068	114	CHOLLA	ST	89015	EWING LUCILLE THOMPSON SOTO ETAL	1953	MANGANESE PARK SUB	0
17907810069	116	CHOLLA	ST	89015	MORRIS JUDY L	1953	MANGANESE PARK SUB	0
17907810067	112	CHOLLA	ST	89015	FRONCZAK CLEMENT M & NANCY M	1953	MANGANESE PARK SUB	0
17907810063	104	CHOLLA	ST	89015	GEMMILL LYNN M	1953	MANGANESE PARK SUB	0
17907810062	102	CHOLLA	ST	89015	PURPLE HAZE TRUST	1953	MANGANESE PARK SUB	0
17907810064	106	CHOLLA	ST	89015	THOMPSON TENYA R	1953	MANGANESE PARK SUB	0
17907810061	100	CHOLLA	ST	89015	HANSEN KASEY & DAISY	1953	MANGANESE PARK SUB	0

PARCEL	STR. NO.	STR. NAME	STR. TYPE	STR. ZIP	OWNER #1	CONST. YR	SUBNAME	Priority #
17907810065	108	CHOLLA	ST	89015	NAUTICAL BEACH L L C	1953	MANGANESE PARK SUB	0
17907810055	111	CHOLLA	ST	89015	VALLEJOS MELCOR H & SINPHER P	1953	MANGANESE PARK SUB	0
17907810054	113	CHOLLA	ST	89015	BROWN CURTIS R	1953	MANGANESE PARK SUB	0
17907810066	110	CHOLLA	ST	89015	THYNE NANCI	1953	MANGANESE PARK SUB	0
17917102002	240	CHOLLA	ST	89015	CHURCH BAPTIST CHOICE HILLS	1942	PT N2 NW4 SEC 17 22 63	3
17917101002	303	CHOLLA	ST	89015	CHURCH L D S PRESIDING BISHOP	1963	PT N2 NW4 SEC 17 22 63 HENDERSON TOWNSITE ANNEX	1
17918510012	86	CHURCH	ST	89015	BONNELL ROBERT W	1952	#04 HENDERSON TOWNSITE ANNEX	2
17918110090	38	CHURCH	ST	89015	ROMO FAMILY TRUST	1952	#04 HENDERSON TOWNSITE ANNEX	2
17918110096	62	CHURCH	ST	89015	OLDS L J & M S FAM TR	1952	#04 HENDERSON TOWNSITE ANNEX	2
17918110091	42	CHURCH	ST	89015	OLGUIN CHRISTOPHER	1952	#04 HENDERSON TOWNSITE ANNEX	2
17918110086	22	CHURCH	ST	89015	PERLMAN JOEL & JILL	1952	#04 HENDERSON TOWNSITE ANNEX	2
17918510015	74	CHURCH	ST	89015	WALKER GARY N & MARTINA E	1952	#04 HENDERSON TOWNSITE ANNEX	2
17918110095	58	CHURCH	ST	89015	ELSEA JAMES	1952	#04 HENDERSON TOWNSITE ANNEX	2
17918110085	18	CHURCH	ST	89015	KHACHIKIAN RACHEL M	1952	#04 HENDERSON TOWNSITE ANNEX	2
17918110094	54	CHURCH	ST	89015	FEDERAL NATIONAL MORTGAGE ASSN	1952	#04 HENDERSON TOWNSITE ANNEX	2
17918110088	30	CHURCH	ST	89015	PERLMAN JOEL & JILL	1952	#04 HENDERSON TOWNSITE ANNEX	2
17918510014	78	CHURCH	ST	89015	HOPSTER RICHARD D	1952	#04 HENDERSON TOWNSITE ANNEX	2
17918110093	50	CHURCH	ST	89015	TORRES RICKY DOMINGO	1952	#04 HENDERSON TOWNSITE ANNEX	2
17918510013	82	CHURCH	ST	89015	FONTANA CAESAR ALFRED	1952	#04 HENDERSON TOWNSITE ANNEX	2
17918110089	34	CHURCH	ST	89015	TOLLES JAMES L	1952	#04 HENDERSON TOWNSITE ANNEX	2
17918110092	46	CHURCH	ST	89015	COMBS WILLIAM	1952	#04 HENDERSON TOWNSITE ANNEX	2
17918510016	70	CHURCH	ST	89015	AVITAL YUVAL	1952	#04 HENDERSON TOWNSITE ANNEX	2
17918110087	26	CHURCH	ST	89015	RABINOWITZ LOUIS	1952	#04 HENDERSON TOWNSITE ANNEX	2
17918110084	14	CHURCH	ST	89015	FOSTER R & C TRUST	1952	#04 HENDERSON TOWNSITE ANNEX	2

PARCEL	STR. NO.	STR. NAME	STR. TYPE	STR. ZIP	OWNER #1	CONST. YR	SUBNAME	Priority #
17918510011	90	CHURCH	ST	89015	ZISCHKE GREGORY A	1952	HENDERSON TOWNSITE ANNEX #04	2
17918510023	75	CHURCH	ST	89015	DIAZ ROBERT & IDA MAY	1952	HENDERSON TOWNSITE ANNEX #04	2
17918510019	59	CHURCH	ST	89015	STROSE DOMINICAN HOSPITAL	1952	HENDERSON TOWNSITE ANNEX #04	2
17918510018	55	CHURCH	ST	89015	STROSE DOMINICAN HOSPITAL	1952	HENDERSON TOWNSITE ANNEX #04	2
17918510017	66	CHURCH	ST	89015	SPILLERS BOBBY DALE & FAE G	1952	HENDERSON TOWNSITE ANNEX #04	2
17918510024	79	CHURCH	ST	89015	STROSE DOMINICAN HOSPITAL	1952	HENDERSON TOWNSITE ANNEX #04	2
17918110105	19	CHURCH	ST	89015	STROSE DOMINICAN HOSPITAL	1952	HENDERSON TOWNSITE ANNEX #04	2
17918110107	11	CHURCH	ST	89015	HICKEN SHARON TRUST	1952	HENDERSON TOWNSITE ANNEX #04	2
17918510027	91	CHURCH	ST	89015	FLYNN PATRICK	1952	HENDERSON TOWNSITE ANNEX #04	2
17918510022	71	CHURCH	ST	89015	MACKIE GEORGE B	1952	HENDERSON TOWNSITE ANNEX #04	2
17918110097	51	CHURCH	ST	89015	STROSE DOMINICAN HOSPITAL	1952	HENDERSON TOWNSITE ANNEX #04	2
17918510020	63	CHURCH	ST	89015	STROSE DOMINICAN HOSPITAL	1952	HENDERSON TOWNSITE ANNEX #04	2
17918110101	35	CHURCH	ST	89015	DIGNITY HEALTH	1952	HENDERSON TOWNSITE ANNEX #04	2
17918510026	87	CHURCH	ST	89015	STROSE DOMINICAN HOSPITAL	1952	HENDERSON TOWNSITE ANNEX #04	2
17918110102	31	CHURCH	ST	89015	STROSE DOMINICAN HOSPITAL	1952	HENDERSON TOWNSITE ANNEX #04	2
17918110103	27	CHURCH	ST	89015	REGETZ FRED L & GRETA H FAM TR	1952	HENDERSON TOWNSITE ANNEX #04	2
17918510021	67	CHURCH	ST	89015	CATHOLIC HEALTHCARE WEST II	1952	HENDERSON TOWNSITE ANNEX #04	2
17918110098	47	CHURCH	ST	89015	STROSE DOMINICAN HOSPITAL	1952	HENDERSON TOWNSITE ANNEX #04	2
17918110099	43	CHURCH	ST	89015	STROSE DOMINICAN HOSPITAL	1952	HENDERSON TOWNSITE ANNEX #04	2
17918110106	15	CHURCH	ST	89015	CRAFTON VICTOR V & PENELOPE	1952	HENDERSON TOWNSITE ANNEX #04	2
17918110100	39	CHURCH	ST	89015	STROSE DOMINICAN HOSPITAL	1952	HENDERSON TOWNSITE ANNEX #04	2
17918210001	7	CHURCH	ST	89015	STROSE DOMINICAN HOSPITAL	1952	HENDERSON TOWNSITE ANNEX #04	2
17918110104	23	CHURCH	ST	89015	LUNA KELLY	1952	HENDERSON TOWNSITE ANNEX #04	2

PARCEL	STR. NO.	STR. NAME	STR. TYPE	STR. ZIP	OWNER #1	CONST. YR	SUBNAME	Priority #
17918510025	83	CHURCH	ST	89015	STROSE DOMINICAN HOSPITAL	1952	HENDERSON TOWNSITE ANNEX #04	2
17918210002	3	CHURCH	ST	89015	STROSE DOMINICAN HOSPITAL	1952	HENDERSON TOWNSITE ANNEX #04	2
17918110083	10	CHURCH	ST	89015	HELMS LEROY HENRY	1952	HENDERSON TOWNSITE ANNEX #04	2
17920110203	260	CIRCA	ST	89015	CHASE LARRY W	1953	HENDERSON #2 SUB	3
17920110205	261	CIRCA	ST	89015	BRYANT JAMES A	1953	HENDERSON #2 SUB	3
17920110204	265	CIRCA	ST	89015	CLARK DEE RAY LIVING TRUST	1953	HENDERSON #2 SUB ARROYO GRANDE ADULT MOBILE HOME	3
17816115034	217	CODYERIN	DR	89074	M H C MOUNTAIN VIEW NV L L C	1911	HOME	1
17918611073	6	COLORADO	WAY	89015	RYAN CAROL STAPLETON FAMILY TR	1942	HENDERSON TOWNSITE	1
17918611072	2	COLORADO	WAY	89015	HIGLEY JOSEPH M E & FRANKII A	1942	HENDERSON TOWNSITE	1
17918611077	19	COLORADO	WAY	89015	MEZEWICH MICHAEL	1942	HENDERSON TOWNSITE	1
17918611075	14	COLORADO	WAY	89015	CHASTAIN JOYCE A & NATHAN	1942	HENDERSON TOWNSITE	1
17918611074	10	COLORADO	WAY	89015	DAVIS RUSSELL L & DIANA P	1942	HENDERSON TOWNSITE	1
17918611080	7	COLORADO	WAY	89015	CALHOUN JAMES L & K 2000 LIV TR	1942	HENDERSON TOWNSITE	1
17918611079	11	COLORADO	WAY	89015	DESKINS JEANNIE	1942	HENDERSON TOWNSITE	1
17918611081	3	COLORADO	WAY	89015	OLIVA JOSEPH	1942	HENDERSON TOWNSITE	1
17918611076	18	COLORADO	WAY	89015	CALLAHAN GEORGE R & ETHEL FAM TR	1942	HENDERSON TOWNSITE	1
17918611078	15	COLORADO	WAY	89015	GRISWOLD TIMOTHY J & LONGYING	1942	HENDERSON TOWNSITE	1
17908310236	137	CONSTITUTION	AVE	89015	HANSEN GARY R & GLENDA F	1954	HENDERSON #3	3
17908310235	139	CONSTITUTION	AVE	89015	NEAL FRANKLIN EARL & ELIZABETH U	1954	HENDERSON #3	3
17908310239	131	CONSTITUTION	AVE	89015	WHITE CLARE & RUBY FAMILY TRUST	1954	HENDERSON #3	3
17908410060	103	CONSTITUTION	AVE	89015	MILLER JAMES L & MARJORIE J	1954	HENDERSON #3	3
17908310242	125	CONSTITUTION	AVE	89015	GRIFFIN ARTOISE & SLADE JOSEPH	1954	HENDERSON #3	3
17908310240	129	CONSTITUTION	AVE	89015	BALZEN STERLING & MICHAEL KEVEN	1954	HENDERSON #3	3
17908310246	117	CONSTITUTION	AVE	89015	RIVERA ADELA	1954	HENDERSON #3	3
17908310232	145	CONSTITUTION	AVE	89015	SHANDS MARGARET V LIV TR	1954	HENDERSON #3	3
17908310243	123	CONSTITUTION	AVE	89015	G RIGHT HOMES L L C	1954	HENDERSON #3	3
17908310234	141	CONSTITUTION	AVE	89015	SABERINEJAD ZARIN	1954	HENDERSON #3	3
17908310241	127	CONSTITUTION	AVE	89015	BENDER SHAWN A	1954	HENDERSON #3	3

PARCEL	STR. NO.	STR. NAME	STR. TYPE	STR. ZIP	OWNER #1	CONST. YR	SUBNAME	Priority #
17908410058	107	CONSTITUTION	AVE	89015	JONES CARL VICTOR & WENDY A	1954	HENDERSON #3	3
17908310245	119	CONSTITUTION	AVE	89015	REAM JOAN T FAMILY TR	1954	HENDERSON #3	3
17908410059	105	CONSTITUTION	AVE	89015	NOLTON VELMA JEAN	1954	HENDERSON #3	3
17908310231	147	CONSTITUTION	AVE	89015	WEDDELL JAMES M & PATRICIA G	1954	HENDERSON #3	3
17908310248	113	CONSTITUTION	AVE	89015	CONTRERAS MARIA J & MARITZA	1954	HENDERSON #3	3
17908310250	109	CONSTITUTION	AVE	89015	CHRISTENSEN MARTIN G	1954	HENDERSON #3	3
17908310237	135	CONSTITUTION	AVE	89015	FEDERAL NATIONAL MORTGAGE ASSN	1954	HENDERSON #3	3
17908310233	143	CONSTITUTION	AVE	89015	VEGAPROPS L L C	1954	HENDERSON #3	3
17908310249	111	CONSTITUTION	AVE	89015	GERSTNER ALICE MARY & GREGORY G	1954	HENDERSON #3	3
17908310244	121	CONSTITUTION	AVE	89015	ARBAUGH BILLIE	1954	HENDERSON #3	3
17908310247	115	CONSTITUTION	AVE	89015	MURPHY GEORGE E & KATHLEEN A	1954	HENDERSON #3	3
17908310238	133	CONSTITUTION	AVE	89015	JAKUBA JANA	1954	HENDERSON #3	3
17908410061	101	CONSTITUTION	AVE	89015	SHEAHAN FAMILY TRUST	1954	HENDERSON #3	3
17917110083	75	CONSTITUTION	AVE	89015	KEOGH JUSTIN	1963	HENDERSON #4	3
17908411166	77	CONSTITUTION	AVE	89015	OAKLEY KRISTIN	1963	HENDERSON #4	3
17917110088	65	CONSTITUTION	AVE	89015	AQUATEC MANAGEMENT L L C	1965	HENDERSON #4	3
17908411156	97	CONSTITUTION	AVE	89015	MOORE RONALD L	1962	HENDERSON #4	3
17908411165	79	CONSTITUTION	AVE	89015	REWERTS JAMES	1963	HENDERSON #4	3
17917110085	71	CONSTITUTION	AVE	89015	JONES TIMOTHY P & LORENA	1965	HENDERSON #4	3
17908411108	94	CONSTITUTION	AVE	89015	GOMEZ CRISTOBAL V & NOHEMI E	1960	HENDERSON #4	3
17917110087	67	CONSTITUTION	AVE	89015	ODELL PAMELA C	1965	HENDERSON #4	3
17908411161	87	CONSTITUTION	AVE	89015	OLTZ GARY P	1963	HENDERSON #4	3
17908411164	81	CONSTITUTION	AVE	89015	FALCONER SHAWN	1963	HENDERSON #4	3
17908411159	91	CONSTITUTION	AVE	89015	WESTTOWN ESTATE II L L C	1963	HENDERSON #4	3
17917110084	73	CONSTITUTION	AVE	89015	MARQUEZ CANDELARIA	1963	HENDERSON #4	3
17917110086	69	CONSTITUTION	AVE	89015	PRESTIGE RENT-A-CAR L L C	1965	HENDERSON #4	3
17908411138	98	CONSTITUTION	AVE	89015	WATT JASON	1960	HENDERSON #4	3
17908411137	96	CONSTITUTION	AVE	89015	HOLLIS ARTHUR DAVID	1960	HENDERSON #4	3
17908411157	95	CONSTITUTION	AVE	89015	REMMER HARREL G & PAMELA J	1962	HENDERSON #4	3

PARCEL	STR. NO.	STR. NAME	STR. TYPE	STR. ZIP	OWNER #1	CONST. YR	SUBNAME	Priority #
17908411163	83	CONSTITUTION	AVE	89015	TURY REBECCA ANN	1963	HENDERSON #4	3
17908411158	93	CONSTITUTION	AVE	89015	DARNELL WILLIAM	1962	HENDERSON #4	3
17908411162	85	CONSTITUTION	AVE	89015	WELLS JOAN CARVER LIVING TRUST	1963	HENDERSON #4	3
17908411160	89	CONSTITUTION	AVE	89015	GROGAN 1990 TRUST	1963	HENDERSON #4	3
17908310010	124	CONTINENTAL	AVE	89015	ANGEL JOE	1954	HENDERSON #3	3
17908310012	120	CONTINENTAL	AVE	89015	SHORT ADAM R & SHELLY R	1954	HENDERSON #3	3
17908310005	134	CONTINENTAL	AVE	89015	COGGIN PAUL A & BARBARA A	1954	HENDERSON #3	3
17908310017	110	CONTINENTAL	AVE	89015	HARDER LINDA R & CLIFFORD E	1954	HENDERSON #3	3
17908310002	140	CONTINENTAL	AVE	89015	RAMOS FRUCTUOSO & ERLINDA	1954	HENDERSON #3	3
17908310018	108	CONTINENTAL	AVE	89015	HOWELL CRAIG	1954	HENDERSON #3	3
17908310014	116	CONTINENTAL	AVE	89015	JIMENEZ 1991 TRUST	1954	HENDERSON #3	3
17908310007	130	CONTINENTAL	AVE	89015	MUNGUIA-DIAZ ELISANDRO	1954	HENDERSON #3	3
17908310008	128	CONTINENTAL	AVE	89015	HERGET ELOUISE LIVING TRUST	1954	HENDERSON #3	3
17908310021	102	CONTINENTAL	AVE	89015	SALAMY ALBERT G FAMILY TRUST	1954	HENDERSON #3	3
17908310011	122	CONTINENTAL	AVE	89015	LUKEVICH JOSEPH D & VICTORIA E	1954	HENDERSON #3	3
17908310020	104	CONTINENTAL	AVE	89015	SHAW SCOTT M & KATHLEEN L	1954	HENDERSON #3	3
17908310006	132	CONTINENTAL	AVE	89015	VAZ PRYMAS N	1954	HENDERSON #3	3
17908310016	112	CONTINENTAL	AVE	89015	VERNON JAMES W & GLENDA L	1954	HENDERSON #3	3
17908310015	114	CONTINENTAL	AVE	89015	MARES ALFONSO M	1954	HENDERSON #3	3
17908310004	136	CONTINENTAL	AVE	89015	NEWCOMB MICHAEL J	1954	HENDERSON #3	3
17908310013	118	CONTINENTAL	AVE	89015	HENDERSON CARL & MARTHA	1954	HENDERSON #3	3
17908310003	138	CONTINENTAL	AVE	89015	BRITTON HANSHAW TRUST	1954	HENDERSON #3	3
17908310009	126	CONTINENTAL	AVE	89015	GOSSER JEANNE M	1954	HENDERSON #3	3
17908310019	106	CONTINENTAL	AVE	89015	MILLIS TRUST	1954	HENDERSON #3	3
17908310022	100	CONTINENTAL	AVE	89015	O'CONNOR TODD	1954	HENDERSON #3	3
17908310001	142	CONTINENTAL	AVE	89015	TAIT DOUGLAS	1954	HENDERSON #3	3
17801312025	108	COOGAN	DR	89011	DUFFY KEVIN & ANGELES	1942	SIERRA VISTA ADD	3
17918310076	143	COPPER	ST	89015	HELMS JESSIERY B & LEROY H	1942	HENDERSON TOWNSITE	1
17918310079	131	COPPER	ST	89015	J & C ENTERPRISE L L C	1942	HENDERSON TOWNSITE	1

PARCEL	STR. NO.	STR. NAME	STR. TYPE	STR. ZIP	OWNER #1	CONST. YR	SUBNAME	Priority #
17918310073	155	COPPER	ST	89015	WALTERS JANET I & CHARLES L	1942	HENDERSON TOWNSITE	1
17918214031	102	COPPER	ST	89015	BRITTON THELMA ANN	1942	HENDERSON TOWNSITE	1
17918310075	147	COPPER	ST	89015	WILLIAMS DAVID J	1942	HENDERSON TOWNSITE	1
17918310071	163	COPPER	ST	89015	EVANS LORI D	1942	HENDERSON TOWNSITE	1
17918310070	167	COPPER	ST	89015	GARITANO-RIVERA MIA REVOCABLE TR	1942	HENDERSON TOWNSITE	1
17918310077	139	COPPER	ST	89015	HAINES JIMMY & TERRY	1942	HENDERSON TOWNSITE	1
17918310078	135	COPPER	ST	89015	BRUNE SHARON L	1942	HENDERSON TOWNSITE	1
17918310069	171	COPPER	ST	89015	SHANNON RUTH A TRUST	1942	HENDERSON TOWNSITE	1
17918214033	110	COPPER	ST	89015	BANK FLAGSTAR F S B	1942	HENDERSON TOWNSITE	1
17918310074	151	COPPER	ST	89015	HOLMAN CHARLES WAYNE & LORI E	1942	HENDERSON TOWNSITE	1
17918214032	106	COPPER	ST	89015	CRUZ RAFAEL M	1942	HENDERSON TOWNSITE	1
17918214043	107	COPPER	ST	89015	HEALY PHILIP	1942	HENDERSON TOWNSITE	1
17918214044	103	COPPER	ST	89015	RYAN CAROL STAPLETON FAMILY TR	1942	HENDERSON TOWNSITE	1
17918214041	115	COPPER	ST	89015	E F C C HOLDINGS	1942	HENDERSON TOWNSITE	1
17918310065	162	COPPER	ST	89015	OLSEN PETER J	1942	HENDERSON TOWNSITE	1
17918310066	166	COPPER	ST	89015	STOCKBRIDGE WILLIAM C & MARIA C	1942	HENDERSON TOWNSITE	1
17918310064	158	COPPER	ST	89015	RILEY HASKELL RAY	1942	HENDERSON TOWNSITE	1
17918310061	146	COPPER	ST	89015	FORD FRANK & JANET REV LIV TR	1942	HENDERSON TOWNSITE	1
17918310072	159	COPPER	ST	89015	FORD FRANK E & JANET REV LIV TR	1942	HENDERSON TOWNSITE	1
17918310081	123	COPPER	ST	89015	RISING DEVELOPMENT L L C	1942	HENDERSON TOWNSITE	1
17918214042	111	COPPER	ST	89015	DELOUTH DEMARKES & LINDA	1942	HENDERSON TOWNSITE	1
17918214037	126	COPPER	ST	89015	CARDENAS JESUS	1942	HENDERSON TOWNSITE	1
17918214034	114	COPPER	ST	89015	TINNELL MARILYN J	1942	HENDERSON TOWNSITE	1
17918214035	118	COPPER	ST	89015	CARTER DALE CLUFF	1942	HENDERSON TOWNSITE	1
17918310059	138	COPPER	ST	89015	DICKINSON LIVING TRUST	1942	HENDERSON TOWNSITE	1
17918214036	122	COPPER	ST	89015	DIMURO MICHAEL & ADRIENNE	1942	HENDERSON TOWNSITE	1
17918214039	134	COPPER	ST	89015	HELMS JESSIERY B	1942	HENDERSON TOWNSITE	1
17918310068	175	COPPER	ST	89015	RODRIGUEZ JACQUELYN	1942	HENDERSON TOWNSITE	1
17918310063	154	COPPER	ST	89015	HUDSON BERNARD V & SHANNA L	1942	HENDERSON TOWNSITE	1

PARCEL	STR. NO.	STR. NAME	STR. TYPE	STR. ZIP	OWNER #1	CONST. YR	SUBNAME	Priority #
17918310080	127	COPPER	ST	89015	HENDERSON JAY JAMES & KAYE L	1942	HENDERSON TOWNSITE	1
17918214040	119	COPPER	ST	89015	ROWLAND STACI	1942	HENDERSON TOWNSITE	1
17918310060	142	COPPER	ST	89015	JENSEN EARL T	1942	HENDERSON TOWNSITE	1
17918310067	170	COPPER	ST	89015	SANTORO THOMAS A LIVING TRUST	1942	HENDERSON TOWNSITE	1
17801312019	105	CORN	ST	89011	LOMBARDO FRANCIS P JR FAMILY TR	1963	SIERRA VISTA ADD	3
17919610021	300	COUNTRY CLUB	DR	89015	HOENTSCH GERHARD W JR	1969	BLACK MOUNTAIN GOLF & CNTRY CLUB	0
17919610019	260	COUNTRY CLUB	DR	89015	LOPEMAN FAMILY TRUST	1965	BLACK MOUNTAIN GOLF & CNTRY CLUB	0
17919610025	324	COUNTRY CLUB	DR	89015	DUNKLE DAVID W TRUST	1969	BLACK MOUNTAIN GOLF & CNTRY CLUB	0
17919610024	318	COUNTRY CLUB	DR	89015	COWAN 1985 TRUST	1966	BLACK MOUNTAIN GOLF & CNTRY CLUB	0
17919610016	242	COUNTRY CLUB	DR	89015	BAGSTAD J O & HELEN MARIE FAM TR	1966	BLACK MOUNTAIN GOLF & CNTRY CLUB	0
17919610013	224	COUNTRY CLUB	DR	89015	STEELE FAMILY TRUST	1965	BLACK MOUNTAIN GOLF & CNTRY CLUB	0
17919610034	378	COUNTRY CLUB	DR	89015	BARRON YSIDRO R & ANN K	1965	BLACK MOUNTAIN GOLF & CNTRY CLUB	0
17919610023	312	COUNTRY CLUB	DR	89015	SIMEONE ANDREW C & DEBRA	1965	BLACK MOUNTAIN GOLF & CNTRY CLUB	0
17919610012	218	COUNTRY CLUB	DR	89015	FRANCIS JOHN E & SANDRA J	1966	BLACK MOUNTAIN GOLF & CNTRY CLUB	0
17919610029	348	COUNTRY CLUB	DR	89015	MCCLINTOCK JANET H	1965	BLACK MOUNTAIN GOLF & CNTRY CLUB	0
17919613003	212	COUNTRY CLUB	DR	89015	ZABRISKIE JUNE A & JEFFREY Z	1965	BLACK MOUNTAIN GOLF & CNTRY CLUB	0
17919304003	131	COUNTRY CLUB	DR	89015	THORNTON JOHN P JR & MARLENE M	1969	PT NE4 SW4 SEC 19 22 63	0
17919304002	121	COUNTRY CLUB	DR	89015	SHUPP NICOLE D & ALFRED RAYMOND	1965	PT NE4 SW4 SEC 19 22 63	0
17919209017	150	COUNTRY CLUB	DR	89015	LATHURIS LASCA V FAMILY TRUST	1969	PT SE4 NW4 SEC 19 22 63	0
17919512002	501	COUNTRY CLUB	DR	89015	BLACK MTN GOLF & COUNTRY CLUB	1964	PARCEL MAP FILE 76 PAGE 67	0
17919611001	501	COUNTRY CLUB	DR	89015	BLACK MTN GOLF & COUNTRY CLUB	1958	PARCEL MAP FILE 76 PAGE 67	0
17920110050	306	DELL	WAY	89015	OLIVER FAMILY REVOCABLE LIV TR	1953	HENDERSON #2 SUB	3
17920110047	307	DELL	WAY	89015	TOWERY 1990 TRUST	1953	HENDERSON #2 SUB	3
17920110049	312	DELL	WAY	89015	ACKLIN GARY D	1953	HENDERSON #2 SUB	3
17920110048	313	DELL	WAY	89015	CRISLER FAMILY TRUST	1953	HENDERSON #2 SUB	3
17908310109	113	DOGWOOD	ST	89015	WOOD DAVID L	1954	HENDERSON #3	3

PARCEL	STR. NO.	STR. NAME	STR. TYPE	STR. ZIP	OWNER #1	CONST. YR	SUBNAME	Priority #
17908310130	130	DOGWOOD	ST	89015	SALTZMAN IRVING C & MARILYN	1954	HENDERSON #3	3
17908310124	118	DOGWOOD	ST	89015	BLANCARTE STEVEN JOSEPH JR	1954	HENDERSON #3	3
17908310120	110	DOGWOOD	ST	89015	CARR ALBERT W & KATHLEEN C	1954	HENDERSON #3	3
17908310107	117	DOGWOOD	ST	89015	MUTOFF LYDIA LIVING TRUST	1954	HENDERSON #3	3
17908310133	136	DOGWOOD	ST	89015	OTIRREC B D L L C	1954	HENDERSON #3	3
17908310113	105	DOGWOOD	ST	89015	MEADOWS KENNETH W & LAURIA S	1954	HENDERSON #3	3
17908310101	129	DOGWOOD	ST	89015	EAST BOULDER L L C	1954	HENDERSON #3	3
17908310095	141	DOGWOOD	ST	89015	MAESTAS RITA FAMILY TRUST	1954	HENDERSON #3	3
17908310129	128	DOGWOOD	ST	89015	STAR QUALITY PROPERTIES L L C	1954	HENDERSON #3	3
17908310118	106	DOGWOOD	ST	89015	GLEASON DENNIS H	1954	HENDERSON #3	3
17908310097	137	DOGWOOD	ST	89015	SECURED ASSET MANAGEMENT L L C	1954	HENDERSON #3	3
17908310103	125	DOGWOOD	ST	89015	LEFLER PATRICIA	1954	HENDERSON #3	3
17908310102	127	DOGWOOD	ST	89015	NAUTICAL BEACH L L C	1954	HENDERSON #3	3
17908310125	120	DOGWOOD	ST	89015	MUSICARO MICHAEL	1954	HENDERSON #3	3
17908310112	107	DOGWOOD	ST	89015	PYRENEES INVESTMENTS 2 L L C	1954	HENDERSON #3	3
17908310132	134	DOGWOOD	ST	89015	BUCKLEY LESLIE	1954	HENDERSON #3	3
17908310111	109	DOGWOOD	ST	89015	D N H REAL ESTATE TRUST	1954	HENDERSON #3	3
17908310127	124	DOGWOOD	ST	89015	PATTERSON JASON L & SUZETTE S	1954	HENDERSON #3	3
17908310131	132	DOGWOOD	ST	89015	COGGIN PAUL A	1954	HENDERSON #3	3
17908310122	114	DOGWOOD	ST	89015	WARNKE KATHLEEN M	1954	HENDERSON #3	3
17908310110	111	DOGWOOD	ST	89015	PARCELL LESLIE A	1954	HENDERSON #3	3
17908310100	131	DOGWOOD	ST	89015	BRAUN LILLIAN H TRUST	1954	HENDERSON #3	3
17908310119	108	DOGWOOD	ST	89015	LEWIS NANCY	1954	HENDERSON #3	3
17908310123	116	DOGWOOD	ST	89015	LOPEZ SAUL A	1954	HENDERSON #3	3
17908310117	104	DOGWOOD	ST	89015	REID WILLIAM M & CHARMAINE J	1954	HENDERSON #3	3
17908310099	133	DOGWOOD	ST	89015	NED DEON	1954	HENDERSON #3	3
17908310134	138	DOGWOOD	ST	89015	SANDOVAL ALEX & LESLIE ANN	1954	HENDERSON #3	3
17908310128	126	DOGWOOD	ST	89015	CHRISTENSEN MARTIN GALE	1954	HENDERSON #3	3
17908310114	103	DOGWOOD	ST	89015	FLEETWOOD JOYCE E	1954	HENDERSON #3	3

PARCEL	STR. NO.	STR. NAME	STR. TYPE	STR. ZIP	OWNER #1	CONST. YR	SUBNAME	Priority #
17908310096	139	DOGWOOD	ST	89015	ALLISON GINA ETAL	1954	HENDERSON #3	3
17908310126	122	DOGWOOD	ST	89015	WILSON KEVIN DUANE	1954	HENDERSON #3	3
17908310106	119	DOGWOOD	ST	89015	HELMS YVETTE M	1954	HENDERSON #3	3
17908310108	115	DOGWOOD	ST	89015	BREWTON DENNY & LA RAE	1954	HENDERSON #3	3
17908310104	123	DOGWOOD	ST	89015	WYLLIE JEFF & MICHELLE	1954	HENDERSON #3	3
17908310105	121	DOGWOOD	ST	89015	JEFFERS FORREST J & ALYNN M	1954	HENDERSON #3	3
17908310098	135	DOGWOOD	ST	89015	DIAZ RODOLFO G	1954	HENDERSON #3	3
17908310121	112	DOGWOOD	ST	89015	FULLER CRAIG & TRISHA	1954	HENDERSON #3	3
17908310115	101	DOGWOOD	ST	89015	MOYES DIANE	1954	HENDERSON #3	3
17908310116	102	DOGWOOD	ST	89015	COOK THOMAS S	1954	HENDERSON #3	3
17802302006	545	EASTGATE	RD	89011	OWLEY ROGER J	1964	PT NE4 SW4 SEC 02 22 62	0
17802601004	235	ELLIOTT	RD	89011	CORONEOS DOROTHY M LIVING TRUST	1967	PARCEL MAP FILE 54 PAGE 4	3
17802601003	231	ELLIOTT	RD	89011	CORONEOS DOROTHY M LIVING TRUST	1951	PARCEL MAP FILE 54 PAGE 4	3
17802601007	244	ELLIOTT	RD	89011	CORONEOS FAMILY TRUST	1964	PT NE4 SEC 02 22 62	3
17908310057	131	ELM	ST	89015	GRIFFIN J & ANTHONY J REV TR	1954	HENDERSON #3	3
17908310080	118	ELM	ST	89015	MARQUEZ ISRAEL C	1954	HENDERSON #3	3
17908310082	122	ELM	ST	89015	BASSETT JEFFREY M	1954	HENDERSON #3	3
17908310094	146	ELM	ST	89015	WHITE DEBRA P	1954	HENDERSON #3	3
17908310076	110	ELM	ST	89015	EGBERT KEVIN J & TIFFANY	1954	HENDERSON #3	3
17908310063	119	ELM	ST	89015	PEEPLES CHRISTOPHER P	1954	HENDERSON #3	3
17908310065	115	ELM	ST	89015	MCDADE KELLY A & LANCE L	1954	HENDERSON #3	3
17908310061	123	ELM	ST	89015	MORRIS DELMER & CONSTANCE FAM TR	1954	HENDERSON #3	3
17908310049	147	ELM	ST	89015	TREAT FAMILY TRUST	1954	HENDERSON #3	3
17908310067	111	ELM	ST	89015	JOLLEY FAMILY TRUST	1954	HENDERSON #3	3
17908310054	137	ELM	ST	89015	DEVITO ROBERT & GERALDINE A	1954	HENDERSON #3	3
17908310077	112	ELM	ST	89015	DEBEAUCHAMP PETER	1954	HENDERSON #3	3
17908310078	114	ELM	ST	89015	ESCARCEGA ALFREDO A C	1954	HENDERSON #3	3
17908310056	133	ELM	ST	89015	ALLURE PEBBLE L L C	1954	HENDERSON #3	3
17908310092	142	ELM	ST	89015	LEGACY ENTERPRISES GROUP L L C	1954	HENDERSON #3	3

PARCEL	STR. NO.	STR. NAME	STR. TYPE	STR. ZIP	OWNER #1	CONST. YR	SUBNAME	Priority #
17908310087	132	ELM	ST	89015	RED LIST HOMES L L C	1954	HENDERSON #3	3
17908310089	136	ELM	ST	89015	SULLIVANT JOE B	1954	HENDERSON #3	3
17908310088	134	ELM	ST	89015	KIRKPATRICK THOMAS E	1954	HENDERSON #3	3
17908310071	103	ELM	ST	89015	PELLETIER EARL N	1954	HENDERSON #3	3
17908310086	130	ELM	ST	89015	HOESCH VIRGINIA S	1954	HENDERSON #3	3
17908310079	116	ELM	ST	89015	SILVA GILBERT REVOCABLE LIV TR	1954	HENDERSON #3	3
17908310064	117	ELM	ST	89015	DEBEAUCHAMP PETER	1954	HENDERSON #3	3
17908310051	143	ELM	ST	89015	LOPEZ EDUARDO	1954	HENDERSON #3	3
17908310090	138	ELM	ST	89015	WEST MICHAEL D & KAREN B	1954	HENDERSON #3	3
17908310060	125	ELM	ST	89015	CHARLES SUZANNE	1954	HENDERSON #3	3
17908310075	108	ELM	ST	89015	WALLEN MICHAEL & LOUISE	1954	HENDERSON #3	3
17908310083	124	ELM	ST	89015	MCCOLLOM EDWARD D & MARILYN J	1954	HENDERSON #3	3
17908310066	113	ELM	ST	89015	WILSON BARBARA & ROXIE A	1954	HENDERSON #3	3
17908310069	107	ELM	ST	89015	GEUDER RICHARD & PATRICIA TRUST	1954	HENDERSON #3	3
17908310074	106	ELM	ST	89015	EDWARDS VERA LOUISE	1954	HENDERSON #3	3
17908310093	144	ELM	ST	89015	MURCHISON JAMES M & PATRICK	1954	HENDERSON #3	3
17908310068	109	ELM	ST	89015	TEER JOHNNY L	1954	HENDERSON #3	3
17908310070	105	ELM	ST	89015	GEUDER RICHARD & PATRICIA TRUST	1954	HENDERSON #3	3
17908310052	141	ELM	ST	89015	ROGNLIEN PAUL W	1954	HENDERSON #3	3
17908310053	139	ELM	ST	89015	MATZKE CURTIS R & ELSIE L	1954	HENDERSON #3	3
17908310091	140	ELM	ST	89015	EDISON JAMES C & MARIA	1954	HENDERSON #3	3
17908310055	135	ELM	ST	89015	SHEPHERD MYRON	1954	HENDERSON #3	3
17908310050	145	ELM	ST	89015	SPENCER BRANT K & ELSE E FAM TR	1954	HENDERSON #3	3
17908310059	127	ELM	ST	89015	OLENDER MIKE	1954	HENDERSON #3	3
17908310058	129	ELM	ST	89015	PUGH FREDRICK J	1954	HENDERSON #3	3
17908310085	128	ELM	ST	89015	GRIFFIE DONALD LEE	1954	HENDERSON #3	3
17908310062	121	ELM	ST	89015	CAGLE FAMILY TRUST	1954	HENDERSON #3	3
17908310081	120	ELM	ST	89015	JOLLEY CLAIR C	1954	HENDERSON #3	3
17908310084	126	ELM	ST	89015	GALLEGOS JOE A & SALLY M	1954	HENDERSON #3	3

PARCEL	STR. NO.	STR. NAME	STR. TYPE	STR. ZIP	OWNER #1	CONST. YR	SUBNAME	Priority #
17908310072	101	ELM	ST	89015	PRISBREY WALDO LORAN & JOSEPHINE	1954	HENDERSON #3	3
17908310073	104	ELM	ST	89015	CARVALHO LAWRENCE B JR & DIANA M	1954	HENDERSON #3	3
17904407012	416	EMDEN	ST	89015	YOUNG PAMELA M	1954	PARCEL MAP FILE 14 PAGE 56	3
17929111016	413	EMERALD	CIR	89002	STARK RONALD	1969	HIGHLAND HILLS UNIT #1	0
17929111014	417	EMERALD	CIR	89002	COX ROY K JR LIVING TRUST	1969	HIGHLAND HILLS UNIT #1	0
17929111015	415	EMERALD	CIR	89002	CHRISTIANSEN BARBARA J	1969	HIGHLAND HILLS UNIT #1	0
17929111020	416	EMERALD	CIR	89002	WOLF MICHAEL D	1969	HIGHLAND HILLS UNIT #1	0
17929111021	418	EMERALD	CIR	89002	EMIGH MICHAEL N	1969	HIGHLAND HILLS UNIT #1	0
17929111018	412	EMERALD	CIR	89002	SWIFT CHARLES O & JANIS D	1969	HIGHLAND HILLS UNIT #1	0
17929111017	411	EMERALD	CIR	89002	CUNNINGHAM WILLIAM P	1969	HIGHLAND HILLS UNIT #1	0
17929111019	414	EMERALD	CIR	89002	MCGUIRE BOBBY	1969	HIGHLAND HILLS UNIT #1	0
17904608013	1120	ESSEX	AVE	89015	GONZALEZ FRANCISCO JR	1950	PT SE4 NE4 SEC 04 22 63	0
17801210154	1836	EVELYN	AVE	89011	BARI-FORBES ISOBEL MARY REV TR	1943	MIDWAY CITY AMD MAP JERICHO	3
17801210148	1812	EVELYN	AVE	89011	STEINHAUER CONRAD J	1942	MIDWAY CITY AMD MAP JERICHO	3
17801210163	1815	EVELYN	AVE	89011	NGUYEN BROTHERS ENTERPRISE L L C	1952	MIDWAY CITY AMD MAP JERICHO	3
17801210153	1832	EVELYN	AVE	89011	MARTINEZ MARIA D	1943	MIDWAY CITY AMD MAP JERICHO	3
17801210166	1805	EVELYN	AVE	89011	MEIGHAN FAMILY TRUST	1964	MIDWAY CITY AMD MAP JERICHO	3
17801210159	1837	EVELYN	AVE	89011	AMBROSE CHRISTIAN	1943	MIDWAY CITY AMD MAP JERICHO	3
17801210161	1825	EVELYN	AVE	89011	JAMES GORDON	1943	MIDWAY CITY AMD MAP JERICHO	3
17801210149	1816	EVELYN	AVE	89011	RHODES ETHEL GENE	1960	MIDWAY CITY AMD MAP JERICHO	3
17801210160	1833	EVELYN	AVE	89011	HAND MICHAEL P	1943	MIDWAY CITY AMD MAP JERICHO	3
17801210157	1845	EVELYN	AVE	89011	T X C O PROPERTIES L L C	1949	MIDWAY CITY AMD MAP JERICHO	3
17908811040	850	FAIRVIEW	DR	89015	JONES STEVEN E	1964	FAIRVIEW EST SUB	2
17908811043	838	FAIRVIEW	DR	89015	MERMAID IN THE SHADE L L C	1964	FAIRVIEW EST SUB	2
17919610095	534	FAIRWAY	RD	89015	JOLLEY-NOWICKI FAMILY TRUST	1962	BLACK MOUNTAIN GOLF & CNTRY CLUB	2
17920211002	518	FAIRWAY	RD	89015	WIDHALM ROBERT L SR & BARBARA M	1962	BLACK MOUNTAIN GOLF & CNTRY CLUB	2
17919610040	531	FAIRWAY	RD	89015	LAURICELLA GEORGE	1963	BLACK MOUNTAIN GOLF & CNTRY CLUB	2
17919610041	533	FAIRWAY	RD	89015	GARFIELD FAMILY TRUST	1962	BLACK MOUNTAIN GOLF & CNTRY CLUB	2

PARCEL	STR. NO.	STR. NAME	STR. TYPE	STR. ZIP	OWNER #1	CONST. YR	SUBNAME	Priority #
17919511013	637	FAIRWAY	RD	89015	SENA HENRY R	1964	BLACK MOUNTAIN GOLF & CNTRY CLUB	2
17919511011	641	FAIRWAY	RD	89015	BURNS TOMMY J	1964	BLACK MOUNTAIN GOLF & CNTRY CLUB	2
17919610047	609	FAIRWAY	RD	89015	UPTON GALEN	1967	BLACK MOUNTAIN GOLF & CNTRY CLUB	2
17920211012	511	FAIRWAY	RD	89015	MATSON SALLY M	1962	BLACK MOUNTAIN GOLF & CNTRY CLUB	2
17919610045	605	FAIRWAY	RD	89015	CARTER FAMILY TRUST	1969	BLACK MOUNTAIN GOLF & CNTRY CLUB	2
17920211011	509	FAIRWAY	RD	89015	GREENE FAMILY TRUST	1962	BLACK MOUNTAIN GOLF & CNTRY CLUB	2
17919511012	639	FAIRWAY	RD	89015	WADDELL LARRY O	1964	BLACK MOUNTAIN GOLF & CNTRY CLUB	2
17919610057	629	FAIRWAY	RD	89015	HALVORSON JOHN S & LESLIE D	1964	BLACK MOUNTAIN GOLF & CNTRY CLUB	2
17920211005	512	FAIRWAY	RD	89015	MCDONALD DIANA C KELLEY	1962	BLACK MOUNTAIN GOLF & CNTRY CLUB	2
17919610094	536	FAIRWAY	RD	89015	GARLAND CALVIN C	1968	BLACK MOUNTAIN GOLF & CNTRY CLUB	2
17920211006	510	FAIRWAY	RD	89015	BALDERSON FAMILY TRUST	1962	BLACK MOUNTAIN GOLF & CNTRY CLUB	2
17920211009	504	FAIRWAY	RD	89015	WURZER FAMILY TRUST	1962	BLACK MOUNTAIN GOLF & CNTRY CLUB	2
17919610091	542	FAIRWAY	RD	89015	GORDON STANLEY & EARLENE FAM TR	1963	BLACK MOUNTAIN GOLF & CNTRY CLUB	2
17920211007	508	FAIRWAY	RD	89015	JENKINS GWEN GIBSON & ROBERT E	1962	BLACK MOUNTAIN GOLF & CNTRY CLUB	2
17920211008	506	FAIRWAY	RD	89015	WILSON KERRY R	1962	BLACK MOUNTAIN GOLF & CNTRY CLUB	2
17919511010	643	FAIRWAY	RD	89015	RUTH G WILLIAM & NANCY C REV TR	1964	BLACK MOUNTAIN GOLF & CNTRY CLUB	2
17920211003	516	FAIRWAY	RD	89015	GUROVSKY STEPHAN A	1962	BLACK MOUNTAIN GOLF & CNTRY CLUB	2
17920211004	514	FAIRWAY	RD	89015	BOUSQUET CLAUDETTE & T R FAM TR	1962	BLACK MOUNTAIN GOLF & CNTRY CLUB	2
17919610092	540	FAIRWAY	RD	89015	VINCENT THEODORE L & ROBIN L	1964	BLACK MOUNTAIN GOLF & CNTRY CLUB	2
17920211010	502	FAIRWAY	RD	89015	PATE BRYAN L & JULIA A	1963	BLACK MOUNTAIN GOLF & CNTRY CLUB	2
17920211013	513	FAIRWAY	RD	89015	HENDERSON JOHN RANDALL	1962	BLACK MOUNTAIN GOLF & CNTRY CLUB	2
17919610097	530	FAIRWAY	RD	89015	JAMISON JOHN R & CLAIRE F	1962	BLACK MOUNTAIN GOLF & CNTRY CLUB	2
17919610098	526	FAIRWAY	RD	89015	SHEEHAN WILLIAM J & MARY FAM TR	1966	BLACK MOUNTAIN GOLF & CNTRY CLUB	2

PARCEL	STR. NO.	STR. NAME	STR. TYPE	STR. ZIP	OWNER #1	CONST. YR	SUBNAME	Priority #
17919610043	601	FAIRWAY	RD	89015	BAGLEY MELVIN J QUALIFIED RES TR	1965	BLACK MOUNTAIN GOLF & CNTRY CLUB	2
17917411145	540	FEDERAL	ST	89015	NORRIS AARON S	1953	HENDERSON SUB #2	3
17920110109	667	FEDERAL	ST	89015	CRAVOTTA JOSEPH & DIANE J	1953	HENDERSON #2 SUB	3
17917411143	573	FEDERAL	ST	89015	LEAVITT SANDRA	1953	HENDERSON #2 SUB	3
17920110136	660	FEDERAL	ST	89015	MCKINNIS ROBERT W & DIANE T	1953	HENDERSON #2 SUB	3
17920110110	661	FEDERAL	ST	89015	FREHNER BRADLEY B	1953	HENDERSON #2 SUB	3
17920110112	649	FEDERAL	ST	89015	JED R BLAKE	1953	HENDERSON #2 SUB	3
17920110117	619	FEDERAL	ST	89015	WITLICKI GAIL	1953	HENDERSON #2 SUB	3
17920110135	654	FEDERAL	ST	89015	WORTHEN C M & EMA GAYE FAMILY TR	1953	HENDERSON #2 SUB	3
17920110137	666	FEDERAL	ST	89015	TONEMAH JAMES C	1953	HENDERSON #2 SUB	3
17920110124	572	FEDERAL	ST	89015	HARGETT LYLE K	1953	HENDERSON #2 SUB	3
17920110121	581	FEDERAL	ST	89015	HENSLEY JUANITA L	1953	HENDERSON #2 SUB	3
17917411149	508	FEDERAL	ST	89015	NABI MO	1953	HENDERSON #2 SUB	3
17920110114	637	FEDERAL	ST	89015	HEDLAND STEPHEN M & SHAUN M	1953	HENDERSON #2 SUB	3
17920110115	631	FEDERAL	ST	89015	SANTORO MARK R	1953	HENDERSON #2 SUB	3
17917411135	509	FEDERAL	ST	89015	GRAUMAN JAMES & SHARON LIVING TR	1953	HENDERSON #2 SUB	3
17920110125	580	FEDERAL	ST	89015	MULLER REBECCA R	1953	HENDERSON #2 SUB	3
17920110111	655	FEDERAL	ST	89015	ASHCROFT JONATHAN	1953	HENDERSON #2 SUB	3
17920110122	556	FEDERAL	ST	89015	HART D R FAMILY TRUST	1953	HENDERSON #2 SUB	3
17920110134	648	FEDERAL	ST	89015	COBB GENE J LIVING TRUST	1953	HENDERSON #2 SUB	3
17920110119	607	FEDERAL	ST	89015	HUFFINGTON DAVID & JUDEE	1953	HENDERSON #2 SUB	3
17920110132	636	FEDERAL	ST	89015	DOBER KATHY J	1953	HENDERSON #2 SUB	3
17917411146	532	FEDERAL	ST	89015	GRAPE WALTER C & CHANTEL LEE	1953	HENDERSON #2 SUB	3
17920110120	601	FEDERAL	ST	89015	CROOKED TAIL	1953	HENDERSON #2 SUB	3
17917411136	517	FEDERAL	ST	89015	RINKER PAULINE C LIVING TRUST	1953	HENDERSON #2 SUB	3
17917411148	516	FEDERAL	ST	89015	BRAGG THOMAS MICHAEL	1953	HENDERSON #2 SUB	3
17920110123	564	FEDERAL	ST	89015	DALEY JOHN & BETTY TRUST	1953	HENDERSON SUB #2	3
17917411144	548	FEDERAL	ST	89015	MORRIS CHRISTIE	1953	HENDERSON #2 SUB	3
17920110113	643	FEDERAL	ST	89015	BLAKE ROBERT C & MARIA E	1953	HENDERSON #2 SUB	3

PARCEL	STR. NO.	STR. NAME	STR. TYPE	STR. ZIP	OWNER #1	CONST. YR	SUBNAME	Priority #
17920110129	618	FEDERAL	ST	89015	LYNN WILLIAM T	1953	HENDERSON #2 SUB	3
17917411140	549	FEDERAL	ST	89015	ROMANS TRUBY G & MARY K	1953	HENDERSON #2 SUB	3
17920110133	642	FEDERAL	ST	89015	CRISLER DAVID DALE & RUTH L	1953	HENDERSON #2 SUB	3
17920110127	606	FEDERAL	ST	89015	PERRY OPAL L	1953	HENDERSON #2 SUB	3
17920110131	630	FEDERAL	ST	89015	BRADSHAW MARK W	1953	HENDERSON #2 SUB	3
17917411147	524	FEDERAL	ST	89015	HOPKINS SHARYN R	1953	HENDERSON #2 SUB	3
17920110126	600	FEDERAL	ST	89015	D W TRUST	1953	HENDERSON #2 SUB	3
17917411137	525	FEDERAL	ST	89015	HOWELL KENNETH R & KIMBERLY M	1953	HENDERSON #2 SUB	3
17920110118	613	FEDERAL	ST	89015	BRISENDINE ROBERT P & MELVIN L	1953	HENDERSON #2 SUB	3
17920110116	625	FEDERAL	ST	89015	THOMPSON TERRELL A	1953	HENDERSON #2 SUB	3
17917411139	541	FEDERAL	ST	89015	PAYNE AUSTIN H & LUCY REV LIV TR	1953	HENDERSON #2 SUB	3
17917411142	565	FEDERAL	ST	89015	RONIN CAPITAL MANAGEMENT L L C	1953	HENDERSON #2 SUB	3
17917411141	557	FEDERAL	ST	89015	ZANDER FAMILY TRUST	1953	HENDERSON #2 SUB	3
17917411138	533	FEDERAL	ST	89015	PACKER SHELLEY	1953	HENDERSON #2 SUB	3
17920110128	612	FEDERAL	ST	89015	ORTIZ SALLY P	1953	HENDERSON #2 SUB	3
17920110130	624	FEDERAL	ST	89015	AKRE ZACHERY	1953	HENDERSON #2 SUB	3
17917411099	449	FEDERAL	ST	89015	BELL LEON D & NADINE	1953	HENDERSON #2 SUB	3
17917411030	436	FEDERAL	ST	89015	POTTERS LANDING NEVADA L L C	1953	HENDERSON #2 SUB	3
17917411093	456	FEDERAL	ST	89015	MCKINNIS ROBERT W	1953	HENDERSON #2 SUB	3
17917411092	464	FEDERAL	ST	89015	HAINES JIMMY H & TERRY L	1953	HENDERSON #2 SUB	3
17917411028	424	FEDERAL	ST	89015	SARBACKER JANA M REVOCABLE TRUST	1953	HENDERSON #2 SUB	3
17917411025	406	FEDERAL	ST	89015	HAINES JIMMY & TERRY	1953	HENDERSON #2 SUB	3
17917411029	430	FEDERAL	ST	89015	SARBACKER MELISSA	1953	HENDERSON #2 SUB	3
17917411100	457	FEDERAL	ST	89015	ORTIZ TOBIE GAYLE	1953	HENDERSON #2 SUB	3
17917411101	465	FEDERAL	ST	89015	STATES JAMES T & IVA I	1953	HENDERSON #2 SUB	3
17917411026	412	FEDERAL	ST	89015	MOORE CHRISTOPHER D & PAULA D	1953	HENDERSON #2 SUB	3
17917411027	418	FEDERAL	ST	89015	SARBACKER JANA M REVOCABLE TRUST	1953	HENDERSON #2 SUB	3
17917411091	472	FEDERAL	ST	89015	MCCULLEY DANIEL R	1953	HENDERSON #2 SUB	3
17917411094	448	FEDERAL	ST	89015	MCKINLEY KENNETH M & KATHLEEN A	1953	HENDERSON #2 SUB	3

PARCEL	STR. NO.	STR. NAME	STR. TYPE	STR. ZIP	OWNER #1	CONST. YR	SUBNAME	Priority #
17917411018	431	FEDERAL	ST	89015	CALDWELL FAMILY TRUST	1953	HENDERSON #2 SUB	3
17917411022	407	FEDERAL	ST	89015	HOLMES KAY LIVING TRUST	1953	HENDERSON #2 SUB	3
17917411019	425	FEDERAL	ST	89015	COE BERT JR	1953	HENDERSON #2 SUB	3
17917411017	437	FEDERAL	ST	89015	MCLEMORE SHARON	1953	HENDERSON #2 SUB	3
17917411016	443	FEDERAL	ST	89015	ENGLISH DAVID W	1953	HENDERSON #2 SUB	3
17917411020	419	FEDERAL	ST	89015	LUTZ MITCHELL A	1953	HENDERSON #2 SUB	3
17917411021	413	FEDERAL	ST	89015	FITZGERALD MITSUKO	1953	HENDERSON #2 SUB	3
17917411024	400	FEDERAL	ST	89015	WEBER ALEXANDER E & SHIRLEY I	1953	HENDERSON #2 SUB	3
17917411102	473	FEDERAL	ST	89015	MENDOZA ADOLFO	1953	HENDERSON #2 SUB	3
17917411023	401	FEDERAL	ST	89015	PETERSON FAMILY TRUST	1953	HENDERSON #2 SUB	3
17920110138	672	FEDERAL	ST	89015	LEGACY ENTERPRISES GROUP L L C	1953	HENDERSON #2 SUB	3
17920110108	673	FEDERAL	ST	89015	ANDERSON ARLENE A	1953	HENDERSON #2 SUB	3
17917411031	442	FEDERAL	ST	89015	HUDSON ROBERT S	1953	HENDERSON #2 SUB	3
17917411090	480	FEDERAL	ST	89015	JESS H BACHMAN & WANDA S TRS	1953	HENDERSON #2 SUB	3
17917411134	501	FEDERAL	ST	89015	PRASAD GYAN	1953	HENDERSON #2 SUB	3
17908410051	113	FIR	ST	89015	LEHMAN NORMA V	1954	HENDERSON #3	3
17908310030	112	FIR	ST	89015	CABALLERO PAUL	1954	HENDERSON #3	3
17908410054	107	FIR	ST	89015	JONES WILLIAM A TRUST	1954	HENDERSON #3	3
17908410033	149	FIR	ST	89015	MACIAS MARTIN & MELISSA V	1954	HENDERSON #3	3
17908310034	120	FIR	ST	89015	SHORT JAMES D	1954	HENDERSON #3	3
17908310040	132	FIR	ST	89015	OWENS JERRY S	1954	HENDERSON #3	3
17908410045	125	FIR	ST	89015	NEVADA FIRST PROPERTIES L L C	1954	HENDERSON #3	3
17908310025	102	FIR	ST	89015	EBERT JAMES D & SUSAN F	1954	HENDERSON #3	3
17908310026	104	FIR	ST	89015	HARRIS DARLENE E LIVING TRUST	1954	HENDERSON #3	3
17908310048	148	FIR	ST	89015	MARTIN HARVEY D & LINDA	1954	HENDERSON #3	3
17908310033	118	FIR	ST	89015	MULLIGAN SUSAN	1954	HENDERSON #3	3
17908310041	134	FIR	ST	89015	FOLEY FAMILY REVOCABLE LIVING TR	1954	HENDERSON #3	3
17908410047	121	FIR	ST	89015	CLEMENTS D L & S M REV LIV TR	1954	HENDERSON #3	3
17908310036	124	FIR	ST	89015	TRUSTEE CLARK COUNTY TREASURER	1954	HENDERSON #3	3

PARCEL	STR. NO.	STR. NAME	STR. TYPE	STR. ZIP	OWNER #1	CONST. YR	SUBNAME	Priority #
17908310031	114	FIR	ST	89015	GALLEGOS BARRY C & BONNIE	1954	HENDERSON #3	3
17908410041	133	FIR	ST	89015	STAR QUALITY PROPERTIES L L C	1954	HENDERSON #3	3
17908310043	138	FIR	ST	89015	SMITH DAVE L & MICHELLE R	1954	HENDERSON #3	3
17908410055	105	FIR	ST	89015	PARKER BONNIE	1954	HENDERSON #3	3
17908310046	144	FIR	ST	89015	PURDY FAMILY TRUST	1954	HENDERSON #3	3
17908410034	147	FIR	ST	89015	LABBE JAMIE & JOSHUA	1954	HENDERSON #3	3
17908410038	139	FIR	ST	89015	CAMPBELL MARK W & BOBBIE I	1954	HENDERSON #3	3
17908410039	137	FIR	ST	89015	OLIVO HECTOR O	1954	HENDERSON #3	3
17908310028	108	FIR	ST	89015	HONEY JOSEPH P & MAXINE W REV TR	1954	HENDERSON #3	3
17908310047	146	FIR	ST	89015	HERNANDEZ PEDRO & DOLORES B	1954	HENDERSON #3	3
17908410040	135	FIR	ST	89015	BARNES ROBERT H & VALERIE	1954	HENDERSON #3	3
17908410037	141	FIR	ST	89015	BLAKEY JOHN & BERNICE	1954	HENDERSON #3	3
17908310029	110	FIR	ST	89015	KESTERSON ROBERT & LORNA TRUST	1954	HENDERSON #3	3
17908410049	117	FIR	ST	89015	BROWN DANNY RAY & ROBIN	1954	HENDERSON #3	3
17908310032	116	FIR	ST	89015	ROSS FAMILY TRUST	1954	HENDERSON #3	3
17908310027	106	FIR	ST	89015	WU KE	1954	HENDERSON #3	3
17908410036	143	FIR	ST	89015	BRADY DONNA R	1954	HENDERSON #3	3
17908310044	140	FIR	ST	89015	OWENS EDWARD R & BERNADETTE A	1954	HENDERSON #3	3
17908410048	119	FIR	ST	89015	ADAMSON OFELIA L	1954	HENDERSON #3	3
17908310037	126	FIR	ST	89015	ANDERSON LESTER E & PATRICIA J	1954	HENDERSON #3	3
17908410044	127	FIR	ST	89015	SUET LAN MANAGEMENT GROUP P S P	1954	HENDERSON #3	3
17908410056	103	FIR	ST	89015	CHENOWITH EARL R FAMILY TRUST	1954	HENDERSON #3	3
17908410035	145	FIR	ST	89015	PINA DAVID & ANA R	1954	HENDERSON #3	3
17908310045	142	FIR	ST	89015	WILLS NORMAN & RETA LIVING TRUST	1954	HENDERSON #3	3
17908410042	131	FIR	ST	89015	MARTIN GERALDINE F LIVING TRUST	1954	HENDERSON #3	3
17908310042	136	FIR	ST	89015	MOREO MICHAEL T & CAROLE	1954	HENDERSON #3	3
17908410043	129	FIR	ST	89015	SANDOVAL ANNABELLE	1954	HENDERSON #3	3
17908410050	115	FIR	ST	89015	LEGACY ENTERPRISES GROUP L L C	1954	HENDERSON #3	3
17908310035	122	FIR	ST	89015	KINARES CHERYL L & KITTISAK	1954	HENDERSON #3	3

PARCEL	STR. NO.	STR. NAME	STR. TYPE	STR. ZIP	OWNER #1	CONST. YR	SUBNAME	Priority #
17908410052	111	FIR	ST	89015	KENNEDY WAYNE M & JANE M	1954	HENDERSON #3	3
17908310039	130	FIR	ST	89015	MCFARLANE L L C	1954	HENDERSON #3	3
17908410053	109	FIR	ST	89015	MASON PETE & JEANETTE	1954	HENDERSON #3	3
17908410046	123	FIR	ST	89015	ENGELBRECHT 1980 TRUST	1954	HENDERSON #3	3
17908310038	128	FIR	ST	89015	PEARSON KEVIN R	1954	HENDERSON #3	3
17908310024	100	FIR	ST	89015	COMPTON LUONG TO	1954	HENDERSON #3	3
17908410057	101	FIR	ST	89015	HARRIS DARLENE E LIVING TRUST	1954	HENDERSON #3	3
17904701050	1111	FIRTH	AVE	89015	MAYES JOHN E	1958	PARCEL MAP FILE 33 PAGE 47	3
17801310051	141	FOSTER	ST	89011	MEIGHAN FAMILY TRUST	1954	SIERRA VISTA CITY	3
17801310050	137	FOSTER	ST	89011	BLUE SPRINGS INVESTMENTS L L C	1965	SIERRA VISTA CITY	3
17801310052	145	FOSTER	ST	89011	MEIGHAN FAMILY TRUST	1942	SIERRA VISTA CITY	3
17801301004	207	FOSTER	ST	89011	PEARSON JOSEPH	1963	PT NW4 SW4 SEC 01 22 62	3
17801301005	209	FOSTER	ST	89011	PEARSON JOSEPH	1963	PT NW4 SW4 SEC 01 22 62	3
16136801004	300	GALLERIA	DR	89011	CITY OF HENDERSON	1969	PARCEL MAP FILE 116 PAGE 70	0
17918310150	206	GOLD	ST	89015	SUNDERLAND TERRI R	1942	HENDERSON TOWNSITE	2
17918310147	218	GOLD	ST	89015	AMIRO-MESA LORENE	1963	HENDERSON TOWNSITE	2
17918310149	210	GOLD	ST	89015	WINTER AILEEN PILBERG	1942	HENDERSON TOWNSITE	2
17918310148	214	GOLD	ST	89015	J O S U PROPERTIES L L C	1942	HENDERSON TOWNSITE	2
17918411017	226	GOLD	ST	89015	KANE JACQUELINE C	1942	HENDERSON TOWNSITE	2
17918411018	230	GOLD	ST	89015	FARRELL MARION L & CHARLOTTE G	1942	HENDERSON TOWNSITE	2
17918411019	234	GOLD	ST	89015	WHITE CLARE & RUBY FAMILY TRUST	1942	HENDERSON TOWNSITE	2
17920203001	480	GREENWAY	RD	89015	LODGE HENDERSON TEMPLE ASSN	1960	PARCEL MAP FILE 69 PAGE 1	1
17920301001	500	GREENWAY	RD	89015	BLACK MTN GOLF & COUNTRY CLUB	1951	PT SW4 SEC 20 22 63	1
17908410014	110	GROVE	ST	89015	RISKUS JOHN & LALEINIA	1954	HENDERSON #3	3
17908410011	104	GROVE	ST	89015	REED LISA R	1954	HENDERSON #3	3
17908410032	146	GROVE	ST	89015	LYONS STEPHEN & PUSHPIKA	1954	HENDERSON #3	3
17908410024	130	GROVE	ST	89015	THURSTON LEE & KATRINA S	1954	HENDERSON #3	3
17908410020	122	GROVE	ST	89015	WATKINS GEORGE R & CONNIE	1954	HENDERSON #3	3
17908410018	118	GROVE	ST	89015	OSUNA MACARIO	1954	HENDERSON #3	3

PARCEL	STR. NO.	STR. NAME	STR. TYPE	STR. ZIP	OWNER #1	CONST. YR	SUBNAME	Priority #
17908410010	102	GROVE	ST	89015	STRATTON MELINDA R	1954	HENDERSON #3	3
17908410025	132	GROVE	ST	89015	DERR ALYCE P & JOCK JR	1954	HENDERSON #3	3
17908410016	114	GROVE	ST	89015	OCHOA ZENAIDA & REMEDIOS SANGA	1954	HENDERSON #3	3
17908410026	134	GROVE	ST	89015	HOOKS NAPOLEAN & IRMA	1954	HENDERSON #3	3
17908410027	136	GROVE	ST	89015	MOORE LORA E & BROOKS D	1954	HENDERSON #3	3
17908410031	144	GROVE	ST	89015	ANDERSON KEN SEPARATE PPTY TR	1954	HENDERSON #3	3
17908410017	116	GROVE	ST	89015	BURNER DARREN & PEGGI	1954	HENDERSON #3	3
17908410012	106	GROVE	ST	89015	BUESCHER FAMILY TRUST 2003	1954	HENDERSON #3	3
17908410028	138	GROVE	ST	89015	SOBALVARRO WILLIAM & ZELA	1954	HENDERSON #3	3
17908410013	108	GROVE	ST	89015	DEYO MILDRED E TRUST	1954	HENDERSON #3	3
17908410029	140	GROVE	ST	89015	GILLARD EUGENE I & E REV LIV TR	1954	HENDERSON #3	3
17908410030	142	GROVE	ST	89015	ALIREZ OTELINA G	1954	HENDERSON #3	3
17908410021	124	GROVE	ST	89015	HARTSELL THOMAS K	1954	HENDERSON #3	3
17908410015	112	GROVE	ST	89015	MORELAND RICHARD L	1954	HENDERSON #3	3
17908410023	128	GROVE	ST	89015	BLAZZARD JAMES & BARBARA FAM TR	1954	HENDERSON #3	3
17908410022	126	GROVE	ST	89015	MORALES RIGOBERTO	1954	HENDERSON #3	3
17908410019	120	GROVE	ST	89015	AGUINSKY RICHARD & ADRIANA	1954	HENDERSON #3	3
17908411143	123	GROVE	ST	89015	CRAWFORD ROBERT F & PAULA M	1960	HENDERSON #4	3
17908411152	105	GROVE	ST	89015	C A R E I L L C	1960	HENDERSON #4	3
17908411142	125	GROVE	ST	89015	HARRIS DARLENE E LIVING TRUST	1960	HENDERSON #4	3
17908411145	119	GROVE	ST	89015	STOKES CYNTHIA A & MICHAEL A	1960	HENDERSON #4	3
17908411151	107	GROVE	ST	89015	MATA MARY J TRUST	1960	HENDERSON #4	3
17908411149	111	GROVE	ST	89015	TWITCHELL WARD L & SUSAN M	1960	HENDERSON #4	3
17908411147	115	GROVE	ST	89015	FRAME GEORGE D & NANCY L	1960	HENDERSON #4	3
17908411141	127	GROVE	ST	89015	DILL CHARLES M LIVING TRUST	1960	HENDERSON #4	3
17908411144	121	GROVE	ST	89015	V I P LIMITED PARTNERSHIP	1960	HENDERSON #4	3
17908411150	109	GROVE	ST	89015	PORTER JIMMY O & MANCHIE FAM TR	1960	HENDERSON #4	3
17908411139	131	GROVE	ST	89015	FELMEY LEROY M REVOCABLE LIV TR	1960	HENDERSON #4	3
17908411148	113	GROVE	ST	89015	BOWMAN ROBERT D & SANDRA L	1960	HENDERSON #4	3

PARCEL	STR. NO.	STR. NAME	STR. TYPE	STR. ZIP	OWNER #1	CONST. YR	SUBNAME	Priority #
17908411153	103	GROVE	ST	89015	JACK ROBERT L & CAROLYN M	1960	HENDERSON #4	3
17908411140	129	GROVE	ST	89015	LOZANO MONICA	1960	HENDERSON #4	3
17908410009	100	GROVE	ST	89015	HOMER VILATE TRUST	1954	HENDERSON #3	3
17908411146	117	GROVE	ST	89015	SOERINK BERNHARD	1960	HENDERSON #4	3
17907410014	9	HANSEN	ST	89015	PORTER SHANNON	1951	HENDERSON TOWNSITE ANNEX #04	2
17907410019	29	HANSEN	ST	89015	ATTWOOD VICKI LOU	1951	HENDERSON TOWNSITE ANNEX #04	2
17907410017	21	HANSEN	ST	89015	MARNDOU L L C	1952	HENDERSON TOWNSITE ANNEX #04	2
17907410018	25	HANSEN	ST	89015	CAPANI KATHLEEN	1951	HENDERSON TOWNSITE ANNEX #04	2
17907410016	17	HANSEN	ST	89015	HARDTNER FRANCES L	1951	HENDERSON TOWNSITE ANNEX #04	2
17907410009	20	HANSEN	ST	89015	REIS RALPH & DEBORAH SUE	1952	HENDERSON TOWNSITE ANNEX #04	2
17907410015	13	HANSEN	ST	89015	HAAG JASON D	1951	HENDERSON TOWNSITE ANNEX #04	2
17907410010	16	HANSEN	ST	89015	REIS DEBORAH DUE	1952	HENDERSON TOWNSITE ANNEX #04	2
17907410008	24	HANSEN	ST	89015	TANNEHILL JOSEPH	1952	HENDERSON TOWNSITE ANNEX #04	2
17907410011	12	HANSEN	ST	89015	CASTRO-TEJEDA ROSA M	1952	HENDERSON TOWNSITE ANNEX #04	2
17907410007	28	HANSEN	ST	89015	LANDIN DIOCELINA	1952	HENDERSON TOWNSITE ANNEX #04	2
17907410012	8	HANSEN	ST	89015	SHAFFER LARRY A	1952	HENDERSON TOWNSITE ANNEX #04	2
17907410013	5	HANSEN	ST	89015	IRA L L C	1951	HENDERSON TOWNSITE ANNEX #04	2
17801603025	1849	HAREN	DR	89011	YANCEY SUSAN M	1964	PARCEL MAP FILE 40 PAGE 97	3
17801601014	1933	HAREN	DR	89011	ENG DONALD	1950	PT SW4 NE4 SEC 01 22 62	3
17920110013	461	HAZEL	WAY	89015	HORNE RONALD PAUL & REBECCA	1953	HENDERSON #2 SUB	3
17920110012	467	HAZEL	WAY	89015	L & M PROPERTIES	1953	HENDERSON #2 SUB	3
17920110014	460	HAZEL	WAY	89015	HARP KLYDA	1953	HENDERSON #2 SUB	3
17920110015	466	HAZEL	WAY	89015	SCHUTTS PATRICIA MAY TRUST	1953	HENDERSON #2 SUB	3
17920110010	477	HAZEL	WAY	89015	BROWN MICHAEL	1953	HENDERSON #2 SUB	3
17920110017	478	HAZEL	WAY	89015	CHATWIN DENNIS J & TISHA M	1953	HENDERSON #2 SUB	3

PARCEL	STR. NO.	STR. NAME	STR. TYPE	STR. ZIP	OWNER #1	CONST. YR	SUBNAME	Priority #
17920110011	471	HAZEL	WAY	89015	HORNE LAURA PRISCILLA	1953	HENDERSON #2 SUB	3
17920110016	472	HAZEL	WAY	89015	QUINTANA MELISSA N	1953	HENDERSON #2 SUB	3
17920110009	483	HAZEL	WAY	89015	O'BYRNE TIM & CHRISTINE	1953	HENDERSON #2 SUB	3
17908411126	108	HICKORY	ST	89015	SHEAD CLARENCE E & ANNE M TRUST	1960	HENDERSON #4	3
17908411132	120	HICKORY	ST	89015	OWEN THERESA M REVOCABLE LIV TR	1960	HENDERSON #4	3
17908411115	113	HICKORY	ST	89015	SANDERS MARGARET M FAMILY TRUST	1960	HENDERSON #4	3
17908411119	105	HICKORY	ST	89015	NEAL FRANKLIN E & ELIZABETH U	1960	HENDERSON #4	3
17908411125	106	HICKORY	ST	89015	AGUINSKY RICHARD & ADRIANA	1960	HENDERSON #4	3
17908411120	103	HICKORY	ST	89015	NEAL FRANKLIN E & ELIZABETH U	1960	HENDERSON #4	3
17908411134	124	HICKORY	ST	89015	CLARK COUNTY PROPERTY MGMT L L C	1960	HENDERSON #4	3
17908411133	122	HICKORY	ST	89015	TORRES EDIBERTO	1960	HENDERSON #4	3
17908411130	116	HICKORY	ST	89015	VAN ZANT JASON	1960	HENDERSON #4	3
17908411110	123	HICKORY	ST	89015	HERNANDEZ FRANCISCO	1960	HENDERSON #4	3
17908411131	118	HICKORY	ST	89015	SCHUCK ANNETTE	1960	HENDERSON #4	3
17908411111	121	HICKORY	ST	89015	HALL LEGRAND T & DONNA L FAM TR	1960	HENDERSON #4	3
17908411118	107	HICKORY	ST	89015	CALLAHAN DAUGHN M & FRANK C	1960	HENDERSON #4	3
17908411114	115	HICKORY	ST	89015	BARRON MARK ELOY & SHERAL J	1960	HENDERSON #4	3
17908411112	119	HICKORY	ST	89015	H M PROPERTY L L C	1960	HENDERSON #4	3
17908411127	110	HICKORY	ST	89015	MASON PETER & JEANETTE	1960	HENDERSON #4	3
17908411128	112	HICKORY	ST	89015	HERRERA RANDILYN	1960	HENDERSON #4	3
17908411136	128	HICKORY	ST	89015	CARDUCCI JOYCE ELLEN	1960	HENDERSON #4	3
17908411113	117	HICKORY	ST	89015	HARRIS PATRICK	1960	HENDERSON #4	3
17908411124	104	HICKORY	ST	89015	BARAJAS MARIA & RAUL	1960	HENDERSON #4	3
17908411117	109	HICKORY	ST	89015	BAYOUTH TIMOTHY C & AMY	1960	HENDERSON #4	3
17908411123	102	HICKORY	ST	89015	ANDERSON SCOT M	1960	HENDERSON #4	3
17908411109	125	HICKORY	ST	89015	PUCKETT LAURA G	1960	HENDERSON #4	3
17908411135	126	HICKORY	ST	89015	EAST BOULDER L L C	1960	HENDERSON #4	3
17908411116	111	HICKORY	ST	89015	PEREZ LUIS MANUEL & VERONICA	1960	HENDERSON #4	3
17908411129	114	HICKORY	ST	89015	BLAU DELRAY R & MONA RAE FAM TR	1960	HENDERSON #4	3

PARCEL	STR. NO.	STR. NAME	STR. TYPE	STR. ZIP	OWNER #1	CONST. YR	SUBNAME	Priority #
17813810033	237	HILLCREST	DR	89015	RAMOS NATHANIEL Q & MA LINA L	1957	HILLCREST MANOR	0
17813810027	252	HILLCREST	DR	89015	C E M 125 L L C	1957	HILLCREST MANOR	0
17813810037	253	HILLCREST	DR	89015	MORRIS PEGGY T LIVING TRUST	1957	HILLCREST MANOR	0
17813810029	244	HILLCREST	DR	89015	OSBORN PEARL S	1957	HILLCREST MANOR	0
17813810026	256	HILLCREST	DR	89015	PATTIZ BONNIE	1957	HILLCREST MANOR	0
17813810036	249	HILLCREST	DR	89015	ESTRADA HUGO & ROSSANA L	1957	HILLCREST MANOR	0
17813810034	241	HILLCREST	DR	89015	R W S INVEST L L C	1957	HILLCREST MANOR	0
17813810030	240	HILLCREST	DR	89015	STORTEBOOM DYLAN KURTIS JON	1957	HILLCREST MANOR	0
17813810028	248	HILLCREST	DR	89015	RUMSEY IRIS & RONALD E	1957	HILLCREST MANOR	0
17813810032	233	HILLCREST	DR	89015	PAEZ JOHN R	1957	HILLCREST MANOR	0
17813810035	245	HILLCREST	DR	89015	ALLEN RYAN	1957	HILLCREST MANOR	0
17813715048	225	HILLCREST	DR	89015	TILLERY FAMILY TRUST	1957	HILLCREST MANOR	0
17813715047	229	HILLCREST	DR	89015	CRABTREE LUNG CHIANG	1957	HILLCREST MANOR	0
17813810031	236	HILLCREST	DR	89015	NEILSON KENT & KAREN A	1957	HILLCREST MANOR	0
17813715044	224	HILLCREST	DR	89015	LYNZIE PATTY	1957	HILLCREST MANOR	0
17813715043	220	HILLCREST	DR	89015	CHILLAG NANCY	1957	HILLCREST MANOR	0
17813715045	228	HILLCREST	DR	89015	HENRY RICHARD L & TIMOTHY E	1957	HILLCREST MANOR	0
17813715046	232	HILLCREST	DR	89015	ALWAKZA YAHYA M	1957	HILLCREST MANOR	0
17813715050	217	HILLCREST	DR	89015	GARCIA ANDY R & ZENAIDA	1957	HILLCREST MANOR	0
17813715049	221	HILLCREST	DR	89015	DAWSON DONALD R	1957	HILLCREST MANOR	0
17813715042	216	HILLCREST	DR	89015	C O A D L L C	1957	HILLCREST MANOR	0
17813715052	209	HILLCREST	DR	89015	SPENCE EVA A	1957	HILLCREST MANOR	0
17813715041	212	HILLCREST	DR	89015	EBENS FAMILY TRUST	1957	HILLCREST MANOR	0
17813715051	213	HILLCREST	DR	89015	CRAMER-STEPNIAK REVOCABLE TRUST	1957	HILLCREST MANOR	0
17813715040	208	HILLCREST	DR	89015	MARLOW GARY	1957	HILLCREST MANOR	0
17919807001	547	HILLTOP	RD	89015	VINCENT ANTHONY B & COURTNEY	1965	PARCEL MAP FILE 57 PAGE 43	0
17905812027	227	HOPI	LN	89015	BLACKWELL FAMILY 2001 TRUST	1964	SUNRISE SUB #4 TRLR EST	0
17905812005	228	HOPI	LN	89015	HAYDEN JAMES T & DOROTHY L	1964	SUNRISE SUB #4 TRLR EST	0
17905812006	230	HOPI	LN	89015	BLACKWELL FAMILY 2001 TRUST	1964	SUNRISE SUB #4 TRLR EST	0

PARCEL	STR. NO.	STR. NAME	STR. TYPE	STR. ZIP	OWNER #1	CONST. YR	SUBNAME	Priority #
17905812003	224	HOPI	LN	89015	CANTRELL MURRAY A	1964	SUNRISE SUB #4 TRLR EST	0
17905812002	222	HOPI	LN	89015	CINGARI MARY ANN	1964	SUNRISE SUB #4 TRLR EST	0
17905812001	220	HOPI	LN	89015	KARR BARBARA ANN	1964	SUNRISE SUB #4 TRLR EST	0
17905812008	234	HOPI	LN	89015	ROBERSON FAMILY TRUST	1964	SUNRISE SUB #4 TRLR EST	0
17801604004	463	HUNTER	DR	89011	PINEDA FAMILY TRUST	1962	PT SW4 NE4 SEC 01 22 62	3
17801603024	480	HUNTER	DR	89011	SENDLEIN STEPHEN T	1965	PT SW4 NE4 SEC 01 22 62	3
17801603023	470	HUNTER	DR	89011	CORN JEFFREY W	1950	PT SW4 NE4 SEC 01 22 62	3
17801604005	473	HUNTER	DR	89011	DJUHANNA TENSASMAKA	1950	PT SW4 NE4 SEC 01 22 62	3
17801604018	481	HUNTER	DR	89011	BESS BETTY N LIVING TRUST	1959	PT SW4 NE4 SEC 1 22 62	3
17918611060	2	IDAHO	WAY	89015	B B F 201 L L C ETAL	1942	HENDERSON TOWNSITE	1
17918611061	6	IDAHO	WAY	89015	B B F 201 L L C ETAL	1942	HENDERSON TOWNSITE	1
17918611062	10	IDAHO	WAY	89015	GARITANO-RIVERA MIA REV TR	1942	HENDERSON TOWNSITE	1
17918611064	18	IDAHO	WAY	89015	CLARK JAYSON C & CATHY A	1942	HENDERSON TOWNSITE	1
17918611068	15	IDAHO	WAY	89015	TAYLOR RICK & JILL FAMILY TRUST	1942	HENDERSON TOWNSITE	1
17918611063	14	IDAHO	WAY	89015	WILLIAMS ROY WAYNE & DORIS G	1942	HENDERSON TOWNSITE	1
17918611069	11	IDAHO	WAY	89015	BITTLE TRUST	1942	HENDERSON TOWNSITE	1
17918611070	7	IDAHO	WAY	89015	C B TEAM L L C	1942	HENDERSON TOWNSITE	1
17918611071	3	IDAHO	WAY	89015	VINCENT JOSEPH M	1942	HENDERSON TOWNSITE	1
17918611067	19	IDAHO	WAY	89015	SEEGMILLER FOY A & MARIE FAM TR	1942	HENDERSON TOWNSITE	1
17918611065	22	IDAHO	WAY	89015	TAKARA ELIZABETH K F	1942	HENDERSON TOWNSITE	1
17813711006	418	ILMENITE	WAY	89015	BLACK CALVIN L JR & CARRIE LEE	1952	HENDERSON TOWNSITE ANNEX #2	3
17813611002	427	ILMENITE	WAY	89015	GRANT AUBREY L	1952	HENDERSON TOWNSITE ANNEX #2	3
17813711008	410	ILMENITE	WAY	89015	SANTORO MARK R TRUST	1952	HENDERSON TOWNSITE ANNEX #2	3
17813711007	414	ILMENITE	WAY	89015	SAUL MIRZA MIRIAM A D REV LIV TR	1952	HENDERSON TOWNSITE ANNEX #2	3
17813611001	423	ILMENITE	WAY	89015	MOORE LINDA E	1952	HENDERSON TOWNSITE ANNEX #2	3
17813611006	422	ILMENITE	WAY	89015	WEESE BETTY L	1952	HENDERSON TOWNSITE ANNEX #2	3
17813611005	426	ILMENITE	WAY	89015	PETRILLE JOYCE A	1952	HENDERSON TOWNSITE ANNEX #2	3
17813711002	407	ILMENITE	WAY	89015	LEE FLINT E & BRANDI TERRELL	1952	HENDERSON TOWNSITE ANNEX #2	3
17813711001	403	ILMENITE	WAY	89015	DOWNER JAMES & CLARA A	1952	HENDERSON TOWNSITE ANNEX #2	3

PARCEL	STR. NO.	STR. NAME	STR. TYPE	STR. ZIP	OWNER #1	CONST. YR	SUBNAME	Priority #
17813711009	406	ILMENITE	WAY	89015	MONTOYA ROBERT M & CARMEN A	1952	HENDERSON TOWNSITE ANNEX #2	3
17813711003	411	ILMENITE	WAY	89015	GERSTNER GREG	1952	HENDERSON TOWNSITE ANNEX #2	3
17813711010	402	ILMENITE	WAY	89015	HALL-FITZROY REVOCABLE TRUST	1952	HENDERSON TOWNSITE ANNEX #2	3
17813711005	419	ILMENITE	WAY	89015	D J T D L L C	1952	HENDERSON TOWNSITE ANNEX #2	3
17813711004	415	ILMENITE	WAY	89015	JENSEN SHERI	1952	HENDERSON TOWNSITE ANNEX #2	3
17813611004	430	ILMENITE	WAY	89015	AVERETT CECELIA	1952	HENDERSON TOWNSITE ANNEX #2	3
17813611003	431	ILMENITE	WAY	89015	CHURCH VICTORY ROAD CHRIST INC	1952	HENDERSON TOWNSITE ANNEX #2	3
17908410006	113	IVY	ST	89015	LASARTE DIANA A	1954	HENDERSON #3	3
17908410002	105	IVY	ST	89015	DARLING ROY A	1954	HENDERSON #3	3
17908410001	103	IVY	ST	89015	HARWOOD FRANCIS E	1954	HENDERSON #3	3
17908410004	109	IVY	ST	89015	BROWN CLINTON	1954	HENDERSON #3	3
17908410003	107	IVY	ST	89015	WOOD DAVID R	1954	HENDERSON #3	3
17908410005	111	IVY	ST	89015	PORTER FAMILY TRUST	1954	HENDERSON #3	3
17908410008	117	IVY	ST	89015	BEAGLES DVONN	1954	HENDERSON #3	3
17908410007	115	IVY	ST	89015	POSNIK WADE	1954	HENDERSON #3	3
17908411001	119	IVY	ST	89015	SPRINGER FRANCIS O & CAROLINE R	1960	HENDERSON #4	3
17908411096	134	IVY	ST	89015	FYKE DIANNA M & RALPH SR FAM TR	1963	HENDERSON #4	3
17908411004	125	IVY	ST	89015	PASCONE ANTHONY & CHERYL	1960	HENDERSON #4	3
17908411003	123	IVY	ST	89015	SOLIS GERARDO	1964	HENDERSON #4	3
17908411100	142	IVY	ST	89015	FYKE DIANNA M & RALPH SR FAM TR	1963	HENDERSON #4	3
17908310023	101	IVY	ST	89015	MONTOYA SALVADOR BACA	1954	HENDERSON #3	3
17908411002	121	IVY	ST	89015	ORTIZ-RIOS JAVIER	1960	HENDERSON #4	3
17908411005	127	IVY	ST	89015	AMAYA MARIA ISABEL	1963	HENDERSON #4	3
17908411098	138	IVY	ST	89015	HALLIDAY THOMAS	1963	HENDERSON #4	3
17908411097	136	IVY	ST	89015	WHEELER LARRY R & PAULETTE L	1963	HENDERSON #4	3
17908411090	137	IVY	ST	89015	MENZEL DORTHY A	1963	HENDERSON #4	3
17908411083	151	IVY	ST	89015	SECRETARY HOUSING & URBAN DEV	1963	HENDERSON #4	3
17908411089	139	IVY	ST	89015	STORM DIANE M	1963	HENDERSON #4	3
17908411105	152	IVY	ST	89015	HATCH JACKIE S & CARVEL ELLIS	1963	HENDERSON #4	3

PARCEL	STR. NO.	STR. NAME	STR. TYPE	STR. ZIP	OWNER #1	CONST. YR	SUBNAME	Priority #
17908411107	156	IVY	ST	89015	PORTER ROBERT JAMES	1963	HENDERSON #4	3
17908411081	155	IVY	ST	89015	BREEDLOVE L L C	1963	HENDERSON #4	3
17908411103	148	IVY	ST	89015	ANDRUSS KRISTINE R	1963	HENDERSON #4	3
17908411080	157	IVY	ST	89015	GOULD RANAE	1963	HENDERSON #4	3
17908411104	150	IVY	ST	89015	G RIGHT HOMES L L C	1963	HENDERSON #4	3
17908411101	144	IVY	ST	89015	CHARGULAF WILLIAM V & SUSAN L	1963	HENDERSON #4	3
17908411085	147	IVY	ST	89015	FUNAKI SIONE & SENITELELA	1963	HENDERSON #4	3
17908411106	154	IVY	ST	89015	SURBER-KAUTZ MARY JANET	1963	HENDERSON #4	3
17908411082	153	IVY	ST	89015	KLOEPEL CHAD & HEATHER	1963	HENDERSON #4	3
17908411102	146	IVY	ST	89015	RAMAGE MARILYN	1963	HENDERSON #4	3
17908411088	141	IVY	ST	89015	DEBEAUCHAMP PETER D	1963	HENDERSON #4	3
17908411086	145	IVY	ST	89015	VIP L P	1963	HENDERSON #4	3
17908411084	149	IVY	ST	89015	PORTER JR FAMILY TRUST	1963	HENDERSON #4	3
17908411094	129	IVY	ST	89015	SOERINK BERNHARD	1963	HENDERSON #4	3
17908411099	140	IVY	ST	89015	MACK HUGHEY C & ALYCE E	1963	HENDERSON #4	3
17908411091	135	IVY	ST	89015	GREEN BENJAMIN D & AMY	1963	HENDERSON #4	3
17908411087	143	IVY	ST	89015	TWISS DORIS LUCILLE	1963	HENDERSON #4	3
17908411092	133	IVY	ST	89015	BRANSCUM RONALD O	1963	HENDERSON #4	3
17908411093	131	IVY	ST	89015	WIEST FAMILY TRUST	1963	HENDERSON #4	3
17908411095	132	IVY	ST	89015	ECCLESTON HOWARD & HELEN	1963	HENDERSON #4	3
17908411121	124	IVY	ST	89015	CASTILLO LETICIA E & LEONEL A	1960	HENDERSON #4	3
17908411154	120	IVY	ST	89015	SIHA JEHAN	1960	HENDERSON #4	3
17908411122	122	IVY	ST	89015	HERMAN RUSSELL I & CINDY S	1960	HENDERSON #4	3
17801602022	451	JEFFERSON	BLVD	89011	FISH ROY W SR & VIRGINIA A	1958	PT SW4 NE4 SEC 01 22 62	3
17801603003	424	JEFFERSON	BLVD	89011	DOUGLASS RONNIE LEE	1950	PT SW4 NE4 SEC 01 22 62	3
17801603005	438	JEFFERSON	BLVD	89011	COHAN JULIE	1958	PT SW4 NE4 SEC 01 22 62	3
17801603027	460	JEFFERSON	BLVD	89011	SENDLEIN STEPHEN THOMAS	1962	PARCEL MAP FILE 59 PAGE 87	3
17801603004	428	JEFFERSON	BLVD	89011	IUZZINI RONALD & VICKY	1955	PT SW4 NE4 SEC 01 22 62	3
17801602021	445	JEFFERSON	BLVD	89011	ZAVALA ER	1957	PT SW4 NE4 SEC 01 22 62	3

PARCEL	STR. NO.	STR. NAME	STR. TYPE	STR. ZIP	OWNER #1	CONST. YR	SUBNAME	Priority #
17801603001	400	JEFFERSON	BLVD	89011	HAND MICHAEL P & TARA A	1958	PARCEL MAP FILE 43 PAGE 56	3
17801603028	464	JEFFERSON	BLVD	89011	SENDLEIN STEPHEN THOMAS	1963	PARCEL MAP FILE 59 PAGE 87	3
17801602025	465	JEFFERSON	BLVD	89011	SPARKS DONALD W &/OR SHERRY L	1955	PT SW4 NE4 SEC 01 22 62	3
17801603002	408	JEFFERSON	BLVD	89011	ANTHONY ROBIN	1962	PT SW4 NE4 SEC 1 22 62	3
17801603011	484	JEFFERSON	BLVD	89011	NAUTICAL BEACH L L C	1950	PT SW4 NE4 SEC 01 22 62	3
17801603008	456	JEFFERSON	BLVD	89011	SENDLEIN STEPHEN T	1963	PARCEL MAP FILE 23 PAGE 12	3
17801603018	426	JEFFERSON	BLVD	89011	MATZKE ALLEN	1950	PT SW4 NE4 SEC 01-22-62	3
17801602017	481	JEFFERSON	BLVD	89011	KATARINA HOLDINGS L L C	1936	PT SW4 NE4 SEC 01 22 62	3
17801602014	417	JEFFERSON	BLVD	89011	DURAN ERNEST A & JOSEPHINE	1956	PT SW4 NE4 SEC 01 22 62	3
17801603019	432	JEFFERSON	BLVD	89011	CORONEOS PAUL	1955	PT SW4 NE4 SEC 01 22 62	3
17907810036	101	JOSHUA	ST	89015	THOMPSON TENYA	1953	MANGANESE PARK SUB	0
17907810039	104	JOSHUA	ST	89015	BRISENDINE FAMILY TRUST	1953	MANGANESE PARK SUB	0
17907810025	123	JOSHUA	ST	89015	GOLD HOWARD FAMILY TRUST	1953	MANGANESE PARK SUB	0
17907810041	108	JOSHUA	ST	89015	KOCH FAMILY TRUST	1953	MANGANESE PARK SUB	0
17907810040	106	JOSHUA	ST	89015	BARMORE BENJAMIN W & JUDY	1953	MANGANESE PARK SUB	0
17907810035	103	JOSHUA	ST	89015	ANDERSON CHRIS	1953	MANGANESE PARK SUB	0
17907810048	122	JOSHUA	ST	89015	PRUITT MARK	1953	MANGANESE PARK SUB	0
17907810028	117	JOSHUA	ST	89015	CALHOUN NEWTON L III	1953	MANGANESE PARK SUB	0
17907810046	118	JOSHUA	ST	89015	SOUZA MONICA LYNN	1953	MANGANESE PARK SUB	0
17907810045	116	JOSHUA	ST	89015	PIMENTEL IRENE	1953	MANGANESE PARK SUB	0
17907810027	119	JOSHUA	ST	89015	SANCHEZ GERARDO & VIRGINA	1953	MANGANESE PARK SUB	0
17907810038	102	JOSHUA	ST	89015	CAMERON VICKI DAVIS	1953	MANGANESE PARK SUB	0
17907810026	121	JOSHUA	ST	89015	ORTON CARLIE	1953	MANGANESE PARK SUB	0
17907810029	115	JOSHUA	ST	89015	ROSS STEPHEN & SHARI	1953	MANGANESE PARK SUB	0
17907810037	100	JOSHUA	ST	89015	THOMAS BRADLEY A	1953	MANGANESE PARK SUB	0
17907810044	114	JOSHUA	ST	89015	LAMBERT HENRY	1953	MANGANESE PARK SUB	0
17907810033	107	JOSHUA	ST	89015	MCCARTHY JANE A	1953	MANGANESE PARK SUB	0
17907810047	120	JOSHUA	ST	89015	DAVENPORT EDWARD III	1953	MANGANESE PARK SUB	0
17907810034	105	JOSHUA	ST	89015	BRISENDINE FAMILY TRUST	1953	MANGANESE PARK SUB	0

PARCEL	STR. NO.	STR. NAME	STR. TYPE	STR. ZIP	OWNER #1	CONST. YR	SUBNAME	Priority #
17907810032	109	JOSHUA	ST	89015	SOMMERS OLGA B & ROBERT H	1953	MANGANESE PARK SUB	0
17907810031	111	JOSHUA	ST	89015	CASTRO BARBARA J	1953	MANGANESE PARK SUB	0
17907810042	110	JOSHUA	ST	89015	THOMAS DOUGLAS ALLEN & DENISE S	1953	MANGANESE PARK SUB	0
17907810043	112	JOSHUA	ST	89015	DICKINSON ROBERT O & AMY FAM TR	1953	MANGANESE PARK SUB	0
17907810030	113	JOSHUA	ST	89015	MARTINEZ JOSE D & MARY P	1953	MANGANESE PARK SUB	0
17908411060	105	JUNIPER	ST	89015	SENFFT FAMILY TRUST	1963	HENDERSON #4	3
17908411069	114	JUNIPER	ST	89015	COLE MICHAEL E & TARI L	1963	HENDERSON #4	3
17908411047	131	JUNIPER	ST	89015	BRUNING ESTELLE R REV LIV TR	1963	HENDERSON #4	3
17908411054	117	JUNIPER	ST	89015	EVERETT DAVID & CONNIE	1963	HENDERSON #4	3
17908411067	110	JUNIPER	ST	89015	DOYLE JAMES G	1963	HENDERSON #4	3
17908411056	113	JUNIPER	ST	89015	CARDUCCI JOHN L & S REV LIV TR	1963	HENDERSON #4	3
17908411068	112	JUNIPER	ST	89015	FREELS JOHN M & NORMA REV LIV TR	1963	HENDERSON #4	3
17908411071	118	JUNIPER	ST	89015	JOHNSON KAREN & KENNETH	1963	HENDERSON #4	3
17908411062	101	JUNIPER	ST	89015	YEOMAN MICHAEL J & AMANDA L	1963	HENDERSON #4	3
17908411052	121	JUNIPER	ST	89015	SUSTAITA JEFF	1963	HENDERSON #4	3
17908411061	103	JUNIPER	ST	89015	ARCHIBEQUE FREDDIE & VICKI	1963	HENDERSON #4	3
17908411076	128	JUNIPER	ST	89015	HUEZO MARIA ESPERANZA	1963	HENDERSON #4	3
17908411055	115	JUNIPER	ST	89015	UTLEY FAMILY TRUST	1963	HENDERSON #4	3
17908411045	135	JUNIPER	ST	89015	SCHOLLIAN LISA D	1963	HENDERSON #4	3
17908411065	106	JUNIPER	ST	89015	HORN PAUL M & ALBERTA A	1963	HENDERSON #4	3
17908411050	125	JUNIPER	ST	89015	BIGGERS GARY & VIRGINIA	1963	HENDERSON #4	3
17908411049	127	JUNIPER	ST	89015	KEMPSTON INVESTMENTS L L C	1963	HENDERSON #4	3
17908411044	137	JUNIPER	ST	89015	GARFIELD BETTY DAMRON LIVING TR	1963	HENDERSON #4	3
17908411063	102	JUNIPER	ST	89015	MARTINEZ JOSE JESUS CASTANEDA	1963	HENDERSON #4	3
17908411074	124	JUNIPER	ST	89015	PETTY DEBRA	1963	HENDERSON #4	3
17908411046	133	JUNIPER	ST	89015	GONZALES MARTIN TOM	1963	HENDERSON #4	3
17908411073	122	JUNIPER	ST	89015	CUSTOM ESTATES L L C	1963	HENDERSON #4	3
17908411048	129	JUNIPER	ST	89015	ARIZMENDI EDUARDO	1963	HENDERSON #4	3
17908411078	132	JUNIPER	ST	89015	G RIGHT HOMES L L C	1963	HENDERSON #4	3

PARCEL	STR. NO.	STR. NAME	STR. TYPE	STR. ZIP	OWNER #1	CONST. YR	SUBNAME	Priority #
17908411075	126	JUNIPER	ST	89015	HAFEN KATHLEEN H FAMILY TRUST	1963	HENDERSON #4	3
17908411070	116	JUNIPER	ST	89015	JONES TIMOTHY P & LORENA E	1963	HENDERSON #4	3
17908411077	130	JUNIPER	ST	89015	WILLDEN DENNIS L & ARCOLA FAM TR	1963	HENDERSON #4	3
17908411053	119	JUNIPER	ST	89015	ERVIN PAULA D	1963	HENDERSON #4	3
17908411079	134	JUNIPER	ST	89015	DUFFNEY DAVID & LINDA	1963	HENDERSON #4	3
17908411064	104	JUNIPER	ST	89015	MATHEWSON ROBERT J & LINDA E	1963	HENDERSON #4	3
17908411057	111	JUNIPER	ST	89015	GRAY JANE I LIVING TRUST	1963	HENDERSON #4	3
17908411066	108	JUNIPER	ST	89015	HORN ALBERTA A	1963	HENDERSON #4	3
17908411072	120	JUNIPER	ST	89015	MENDIOLA ALMA	1963	HENDERSON #4	3
17908411058	109	JUNIPER	ST	89015	WEITZ STEVEN RAY & KATHRYN E	1963	HENDERSON #4	3
17908411059	107	JUNIPER	ST	89015	OVERTON VICKI	1963	HENDERSON #4	3
17908411051	123	JUNIPER	ST	89015	GREENE RAY & DEANNA	1963	HENDERSON #4	3
17918710128	243	KANSAS	AVE	89015	RINKER PAULINE C LIVING TRUST	1942	HENDERSON TOWNSITE	1
17917310009	315	KANSAS	AVE	89015	STRATTON FAMILY TRUST	1942	HENDERSON TOWNSITE	1
17917310007	307	KANSAS	AVE	89015	HIRAHARA RONALD M & RUTH S	1942	HENDERSON TOWNSITE	1
17917410013	342	KANSAS	AVE	89015	WORKMAN BRADLEY JAY & LISA	1942	HENDERSON TOWNSITE	1
17917310011	323	KANSAS	AVE	89015	DAUBERT CHRISTINE M & JEFFREY L	1942	HENDERSON TOWNSITE	1
17918710132	227	KANSAS	AVE	89015	FOX ENTERPRISES	1942	HENDERSON TOWNSITE	1
17918710131	231	KANSAS	AVE	89015	WAGNER DALE F & R C FAM TR 2005	1942	HENDERSON TOWNSITE	1
17918710130	235	KANSAS	AVE	89015	CAPILLA HOLDINGS L L C	1942	HENDERSON TOWNSITE	1
17918710129	239	KANSAS	AVE	89015	DAY DAVID WAYNE	1942	HENDERSON TOWNSITE	1
17918710141	242	KANSAS	AVE	89015	BAKER ROBERT E FAMILY TRUST	1942	HENDERSON TOWNSITE	1
17917310015	339	KANSAS	AVE	89015	LASKOWITZ MICHAEL C JR	1942	HENDERSON TOWNSITE	1
17917310008	311	KANSAS	AVE	89015	JONES WILLIAM C & MARY F	1942	HENDERSON TOWNSITE	1
17917310010	319	KANSAS	AVE	89015	DEODANES REINALDO A	1942	HENDERSON TOWNSITE	1
17918710140	246	KANSAS	AVE	89015	TRUMAN SANDRA J	1942	HENDERSON TOWNSITE	1
17918710133	223	KANSAS	AVE	89015	MELTON JIM L & APRIL D	1942	HENDERSON TOWNSITE	1
17917310038	258	KANSAS	AVE	89015	WATKINS CHRISTINE M	1942	HENDERSON TOWNSITE	1
17918710143	234	KANSAS	AVE	89015	SANTORO RONALD B & BEULAH TRS	1942	HENDERSON TOWNSITE	1

PARCEL	STR. NO.	STR. NAME	STR. TYPE	STR. ZIP	OWNER #1	CONST. YR	SUBNAME	Priority #
17918710146	222	KANSAS	AVE	89015	SCHEUCH RUTH L	1942	HENDERSON TOWNSITE	1
17917310021	322	KANSAS	AVE	89015	JACOBSON MORTON & MYLINE	1942	HENDERSON TOWNSITE	1
17918710139	250	KANSAS	AVE	89015	BARDEN TONI RAE	1942	HENDERSON TOWNSITE	1
17918710145	226	KANSAS	AVE	89015	BROADEN REGINALD	1942	HENDERSON TOWNSITE	1
17917310017	338	KANSAS	AVE	89015	CHANDLER NICOLE & RUSSELL	1942	HENDERSON TOWNSITE	1
17918710148	214	KANSAS	AVE	89015	BROWN BRENDA KAY	1942	HENDERSON TOWNSITE	1
17918710150	206	KANSAS	AVE	89015	ISHIDA KATSUMASA K	1942	HENDERSON TOWNSITE	1
17917310024	310	KANSAS	AVE	89015	CARTER TONY C & EMILY I	1942	HENDERSON TOWNSITE	1
17918710142	238	KANSAS	AVE	89015	SANTORO MARK R TRUST	1942	HENDERSON TOWNSITE	1
17917310023	314	KANSAS	AVE	89015	F H 9 L L C KANSAS SERIES	1942	HENDERSON TOWNSITE	1
17917310022	318	KANSAS	AVE	89015	ALEXANDER MATTHEW C	1942	HENDERSON TOWNSITE	1
17918710144	230	KANSAS	AVE	89015	HERR COWLES F	1942	HENDERSON TOWNSITE	1
17917310004	263	KANSAS	AVE	89015	NIELSON FAMILY TRUST	1942	HENDERSON TOWNSITE	1
17917310012	327	KANSAS	AVE	89015	STRAFELLA PAIGE	1942	HENDERSON TOWNSITE	1
17918710138	254	KANSAS	AVE	89015	HUBERT JACK & DOLORES	1942	HENDERSON TOWNSITE	1
17918710149	210	KANSAS	AVE	89015	CLARK JANICE	1942	HENDERSON TOWNSITE	1
17918710116	211	KANSAS	AVE	89015	SANTORO MARK R	1942	HENDERSON TOWNSITE	1
17918710151	202	KANSAS	AVE	89015	MARTINEZ ERLINDA F	1942	HENDERSON TOWNSITE	1
17918710147	218	KANSAS	AVE	89015	SCHEUCH RUTH	1942	HENDERSON TOWNSITE	1
17917310016	343	KANSAS	AVE	89015	WERBER RICHARD GUY	1942	HENDERSON TOWNSITE	1
17917310020	326	KANSAS	AVE	89015	JOHNSON BILLIJO	1942	HENDERSON TOWNSITE	1
17917310018	334	KANSAS	AVE	89015	TOCI PROPERTIES L L C	1942	HENDERSON TOWNSITE	1
17917310013	331	KANSAS	AVE	89015	FORTENBURY RANDAL C & DEBBIE A	1942	HENDERSON TOWNSITE	1
17917310014	335	KANSAS	AVE	89015	SEINES JOHN D	1942	HENDERSON TOWNSITE	1
17917310003	259	KANSAS	AVE	89015	JONES ROGER NOLAN & PHYLLIS LEE	1942	HENDERSON TOWNSITE	1
17917310019	330	KANSAS	AVE	89015	BOTOSANU GHEORGHE & JACQUILIN	1942	HENDERSON TOWNSITE	1
17917310002	255	KANSAS	AVE	89015	MEACHAM EVAN ETAL	1942	HENDERSON TOWNSITE	1
17917310001	251	KANSAS	AVE	89015	DAY DAVID W	1942	HENDERSON TOWNSITE	1
17920110183	531	KAREN	WAY	89015	DION MAURICE JR & CYNTHIA L	1953	HENDERSON #2 SUB	3

PARCEL	STR. NO.	STR. NAME	STR. TYPE	STR. ZIP	OWNER #1	CONST. YR	SUBNAME	Priority #
17920110206	570	KAREN	WAY	89015	LEWIS ORTON E & ELDA P	1953	HENDERSON #2 SUB	3
17920110207	560	KAREN	WAY	89015	MUSICARO MIKE	1953	HENDERSON #2 SUB	3
17920110200	600	KAREN	WAY	89015	WODETZKI LIVING TRUST	1953	HENDERSON #2 SUB	3
17920110176	601	KAREN	WAY	89015	OAKLEY DEBORAH KATHLEEN	1953	HENDERSON #2 SUB	3
17920110173	631	KAREN	WAY	89015	RISKUS CHASON	1953	HENDERSON #2 SUB	3
17920110175	611	KAREN	WAY	89015	PIZANO FRANCISCO & PEGGY J	1953	HENDERSON #2 SUB	3
17920110174	621	KAREN	WAY	89015	YELENICH FAMILY TRUST	1953	HENDERSON #2 SUB	3
17920110178	581	KAREN	WAY	89015	BROWN JOAN STICKLER	1953	HENDERSON #2 SUB	3
17920110180	561	KAREN	WAY	89015	AFFLERBACH GLENN W & STACEY K	1953	HENDERSON #2 SUB	3
17920110181	551	KAREN	WAY	89015	HOLAHAN JOSEPH V JR	1953	HENDERSON #2 SUB	3
17920110182	541	KAREN	WAY	89015	HOLAHAN JOSEPH V JR	1953	HENDERSON #2 SUB	3
17920110208	550	KAREN	WAY	89015	FIORE NICHOLAS J	1953	HENDERSON #2 SUB	3
17920110177	591	KAREN	WAY	89015	WHITE FAMILY TRUST	1953	HENDERSON #2 SUB	3
17920110179	571	KAREN	WAY	89015	JARAMILLO T SANCHEZ & RACHEL R	1953	HENDERSON #2 SUB	3
17920110055	307	KAREN	WAY	89015	WEEDMAN MILAN D	1953	HENDERSON #2 SUB	3
17920110058	306	KAREN	WAY	89015	PRICE DAVID J	1953	HENDERSON #2 SUB	3
17920110057	312	KAREN	WAY	89015	DEVROOMEN PAME & HENRY	1953	HENDERSON #2 SUB	3
17920110056	313	KAREN	WAY	89015	HOUSTON THOMAS A & LOIS B	1953	HENDERSON #2 SUB	3
17920110202	580	KAREN	WAY	89015	SHEARIN JEROME & CECILIA FAM TR	1953	HENDERSON #2 SUB	3
17920110201	590	KAREN	WAY	89015	FINK JOSEPH A	1953	HENDERSON #2 SUB	3
17920110185	540	KAREN	WAY	89015	JACKSON BRUCE E & NANCY A	1953	HENDERSON #2 SUB	3
17920110172	641	KAREN	WAY	89015	CROSE NATHANIEL J	1953	HENDERSON #2 SUB	3
17920110184	521	KAREN	WAY	89015	RYAN CAROL STAPLETON FAMILY TR	1953	HENDERSON #2 SUB	3
17920110199	610	KAREN	WAY	89015	HERNANDEZ ZONIA & MIGUEL	1953	HENDERSON #2 SUB	3
17812503004	117	KING	ST	89011	KING MINNIE ELNOVA ETAL	1958	PT N2 NE4 SEC 12 22 62	3
17812503005	117	KING	ST	89011	PRYOR ROY LEE	1958	PT N2 NE4 SEC 12 22 62	3
17812504004	118	KING	ST	89011	PRICE RYAN INC	1962	PT NE4 NE4 SEC 12 22 62	3
17908411033	122	KOLA	ST	89015	PRIORITY S F R L L C	1963	HENDERSON #4	3
17908411021	103	KOLA	ST	89015	LEGACY ENTERPRISES GROUP L L C	1963	HENDERSON #4	3

PARCEL	STR. NO.	STR. NAME	STR. TYPE	STR. ZIP	OWNER #1	CONST. YR	SUBNAME	Priority #
17908411040	136	KOLA	ST	89015	BUENO HECTOR G & LINDA M	1963	HENDERSON #4	3
17917110066	141	KOLA	ST	89015	HOUSE R EUGENE & SUSAN C	1963	HENDERSON #4	3
17917110079	115	KOLA	ST	89015	HANSEN JOHN A	1963	HENDERSON #4	3
17917110075	123	KOLA	ST	89015	CHIPMAN HOWARD W II	1963	HENDERSON #4	3
17908411031	118	KOLA	ST	89015	GARDNER MICHAEL D & BRIGETTE	1963	HENDERSON #4	3
17908411023	107	KOLA	ST	89015	BLACK ZENAIDA	1963	HENDERSON #4	3
17917511004	212	KOLA	ST	89015	LAVENDER ROSE PROPERTIES L L C	1963	BULLOCH SUB #1	3
17917110070	133	KOLA	ST	89015	WIEDERMAN ANITA	1963	HENDERSON #4	3
17908411029	114	KOLA	ST	89015	MUNGUIA ANTONIO & MARIA C	1963	HENDERSON #4	3
17908411035	126	KOLA	ST	89015	REWERTS ROBERT L & VERA REV TR	1963	HENDERSON #4	3
17917511006	208	KOLA	ST	89015	MALTESE PROPERTIES L L C	1963	BULLOCH SUB #1	3
17908411022	105	KOLA	ST	89015	MONICA DEBRA M & GREGORY G	1963	HENDERSON #4	3
17908411020	101	KOLA	ST	89015	GARCIA GLADYS	1963	HENDERSON #4	3
17917110076	121	KOLA	ST	89015	ALONZO RANDY	1963	HENDERSON #4	3
17908411038	132	KOLA	ST	89015	LEGACY ENTERPRISES GROUP L L C	1963	HENDERSON #4	3
17917110082	109	KOLA	ST	89015	WHITELY EDWARD W & IRINA	1963	HENDERSON #4	3
17908411032	120	KOLA	ST	89015	JONES STEVEN	1963	HENDERSON #4	3
17908411037	130	KOLA	ST	89015	CARRAZANA GUILLERMO & NILDA	1963	HENDERSON #4	3
17917110069	135	KOLA	ST	89015	G RIGHT HOMES L L C	1963	HENDERSON #4	3
17908411027	110	KOLA	ST	89015	MONEV SVETLOZAR	1963	HENDERSON #4	3
17908411042	140	KOLA	ST	89015	MARTIN RONALD J & ANNA M REV TR	1963	HENDERSON #4	3
17908411039	134	KOLA	ST	89015	MAHONEY TERESINA	1963	HENDERSON #4	3
17917110077	119	KOLA	ST	89015	ZELMANN TERRY JACK & BARBARA A	1963	HENDERSON #4	3
17917110074	125	KOLA	ST	89015	ZAMORA BRIAN	1963	HENDERSON #4	3
17908411041	138	KOLA	ST	89015	MCDONALD FAMILY REVOCABLE LIV TR	1963	HENDERSON #4	3
17908411024	104	KOLA	ST	89015	MORROW FAMILY TRUST	1963	HENDERSON #4	3
17917110073	127	KOLA	ST	89015	BELL CLIVE GEORGE	1963	HENDERSON #4	3
17917110067	139	KOLA	ST	89015	CLARK COUNTY PROPERTY MGMT L L C	1963	HENDERSON #4	3
17917110065	143	KOLA	ST	89015	MATSON DAVID W	1963	HENDERSON #4	3

PARCEL	STR. NO.	STR. NAME	STR. TYPE	STR. ZIP	OWNER #1	CONST. YR	SUBNAME	Priority #
17908411034	124	KOLA	ST	89015	MERRELL DONNA R & KEITH A	1963	HENDERSON #4	3
17917110071	131	KOLA	ST	89015	FISHER FAMILY TRUST	1963	HENDERSON #4	3
17917110068	137	KOLA	ST	89015	MAZZIA ALEXANDER L JR & COLLEEN	1963	HENDERSON #4	3
17917110078	117	KOLA	ST	89015	MATHERLY WAYNE E	1963	HENDERSON #4	3
17908411043	142	KOLA	ST	89015	MARTIN RONALD J & ANNA M REV TR	1963	HENDERSON #4	3
17908411030	116	KOLA	ST	89015	PONCE FIDENCIO & MARIA D C	1963	HENDERSON #4	3
17908411026	108	KOLA	ST	89015	WRHEN DANIEL D & LINDA H	1963	HENDERSON #4	3
17917511007	206	KOLA	ST	89015	KATSCH MICHAEL L	1963	BULLOCH SUB #1	3
17908411025	106	KOLA	ST	89015	DENNINGER DUSTIN ALLEN	1963	HENDERSON #4	3
17917511005	210	KOLA	ST	89015	BELLO MARILYN A	1963	BULLOCH SUB #1	3
17908411028	112	KOLA	ST	89015	S A L V L L C	1963	HENDERSON #4	3
17917110081	111	KOLA	ST	89015	HERETIC ENTERPRISES L L C	1963	HENDERSON #4	3
17908411036	128	KOLA	ST	89015	WIRTH JOHN C	1963	HENDERSON #4	3
17917110072	129	KOLA	ST	89015	COMPTON ROGER DALE	1963	HENDERSON #4	3
17917110080	113	KOLA	ST	89015	DEBEAUCHAMP PETER	1963	HENDERSON #4	3
17908811030	217	KOLA	ST	89015	NILSON PARIS	1964	FAIRVIEW EST SUB	3
17805215001	2915	LA MESA	DR	89014	STAR LUCILLE	1969	PARADISE MESA EST 4TH AMD	2
17805211006	3006	LA MESA	DR	89014	MCMACKIN ROBERT W	1965	GREEN VALLEY CNTRY CLUB EST	1
17918601003	65	LAKE MEAD	PKWY	89015	HENDRICKS FAMILY L P	1960	PT E2 NE4 SEC 18 22 63	3
17918601004	55	LAKE MEAD	PKWY	89015	HENDRICKS FAMILY L P	1958	PT E2 NE4 SEC 18 22 63	3
17918211014	113	LAKE MEAD	PKWY	89015	LIBBY & RUDY L L C	1952	HENDERSON TOWNSITE ANNEX #03	3
17918211015	109	LAKE MEAD	PKWY	89015	ROBINSON J W & M FAM TR EXMT TR	1952	HENDERSON TOWNSITE ANNEX #03	3
17918211016	105	LAKE MEAD	PKWY	89015	HARRISON HEBER L & EVA	1952	HENDERSON TOWNSITE ANNEX #03	3
17918211013	117	LAKE MEAD	PKWY	89015	ZOLCZER WILLIAM DUANE	1952	HENDERSON TOWNSITE ANNEX #03	3
17918204014	91	LAKE MEAD	PKWY	89015	MARTIROSYAN SATIK	1952	PARCEL MAP FILE 94 PAGE 4	3
17813611016	345	LAKE MEAD	PKWY	89015	MARICONDIA DENTAL PROF CORP	1952	HENDERSON TOWNSITE ANNEX #2	3
17813611015	349	LAKE MEAD	PKWY	89015	MARICONDIA DENTAL PROF CORP	1952	HENDERSON TOWNSITE ANNEX #2	3
17918212003	321	LAKE MEAD	PKWY	89015	GARRETT COOPER ASSOCIATES INC	1952	HENDERSON TOWNSITE ANNEX #2	3

PARCEL	STR. NO.	STR. NAME	STR. TYPE	STR. ZIP	OWNER #1	CONST. YR	SUBNAME	Priority #
17918212002	325	LAKE MEAD	PKWY	89015	TRUSTEE CLARK COUNTY TREASURER	1960	HENDERSON TOWNSITE ANNEX #2 HENDERSON TOWNSITE ANNEX	3
17918211018	97	LAKE MEAD	PKWY	89015	WASH J C JR & CAROLYN	1952	#03	3
17918212008	301	LAKE MEAD	PKWY	89015	J & J BENNETT HOLDINGS L L C	1966	HENDERSON TOWNSITE ANNEX #2 HENDERSON TOWNSITE ANNEX	3
17918211019	93	LAKE MEAD	PKWY	89015	WASH J C JR & CAROLYN	1942	#03 HENDERSON TOWNSITE ANNEX	3
17918211017	101	LAKE MEAD	PKWY	89015	WILLIAMS EVA B	1952	#03	3
17918601007	35	LAKE MEAD	PKWY	89015	GORVAGH CROSSING L L C	1959	PT S2 N2 SEC 18 22 63	3
17918201003	11	LAKE MEAD	PKWY	89015	CITY TOWER L L C	1963	PT SE4 NW4 SEC 18 22 63	3
17813610001	505	LAKE MEAD	PKWY	89015	HAFEN ANTHONY F FAMILY TRUST	1956	HENDERSON ANNEX #5	3
17813610007	433	LAKE MEAD	PKWY	89015	G & P RENTAL DEV CORP	1961	HENDERSON ANNEX #5	3
17813701001	661	LAKE MEAD	PKWY	89015	SMITH PATRICIA L	1953	PARCEL MAP FILE 56 PAGE 17	3
17918502004	120	LAKE MEAD	PKWY	89015	M B INVESTMENTS L M N L L C	1968	PT NE4 NE4 SEC 18 22 63	3
17918504003	87	LAKE MEAD	PKWY	89015	HUNTINGTON DAVID	1959	PT N2 NE4 SEC 18 22 63	3
17813602002	401	LAKE MEAD	PKWY	89015	LODGE V F W BASIC POST #3848 INC	1967	PT ANNEX #2	3
17918601005	51	LAKE MEAD	PKWY	89015	BLACK CHAIR I L L C ETAL	1965	PT S2 NE4 SEC 18 22 63	3
17918601001	67	LAKE MEAD	PKWY	89015	STROSE DOMINICAN HOSPITAL	1963	PT E2 NE4 SEC 18 22 63	3
17908201004	701	LAKE MEAD	PKWY	89015	A C D LIVING TRUST	1963	PT SW4 NW4 SEC 08 22 63	3
17908201005	719	LAKE MEAD	PKWY	89015	WOOD ALSON LEE & NANCY MARIE	1964	PT SW4 NW4 SEC 08 22 63	0
17908203001	830	LAKE MEAD	PKWY	89015	SALVATION ARMY	1967	PT E2 NW4 SEC 08 22 63	3
17908301003	631	LAKE MEAD	PKWY	89015	LODGE ELKS HENDERSON NV #2802	1936	PT NW4 SW4 SEC 08 22 63	3
17813301002	681	LAKE MEAD	PKWY	89015	CENTRAL TELEPHONE CO	1964	PT NE4 SW4 SEC 13 22 62	3
17908102003	842	LAKE MEAD	PKWY	89015	N P L M L L L C	1964	PARCEL MAP FILE 28 PAGE 86	3
17908204001	700	LAKE MEAD	PKWY	89015	SCHOOL BOARD OF TRUSTEES	1959	PT SE4 NW4 SEC 08 22 63	3
17918503004	102	LAKE MEAD	PKWY	89015	STROSE DOMINICAN HOSPITAL	1942	PARCEL MAP FILE 109 PAGE 82	1
17908201014	711	LAKE MEAD	PKWY	89015	ALTA VISTA MOBILE HOME PARK LLC	1962	PT S2 NE4 SEC 07 22 63 HENDERSON TOWNSITE ANNEX	0
17907410040	40	LASWELL	ST	89015	MORVILLE VICTORIA E	1952	#04 HENDERSON TOWNSITE ANNEX	2
17918110011	49	LASWELL	ST	89015	NOVOTNY CLARENCE E & MURNA K	1952	#04 HENDERSON TOWNSITE ANNEX	2
17907410038	48	LASWELL	ST	89015	FARAI L L C	1952	#04	2

PARCEL	STR. NO.	STR. NAME	STR. TYPE	STR. ZIP	OWNER #1	CONST. YR	SUBNAME	Priority #
17918110020	13	LASWELL	ST	89015	ASHBY AMBER LINN	1952	HENDERSON TOWNSITE ANNEX #04	2
17918110014	37	LASWELL	ST	89015	WHITE CLARE & RUBY FAMILY TRUST	1952	HENDERSON TOWNSITE ANNEX #04	2
17918110018	21	LASWELL	ST	89015	MUSICARO MARK H	1952	HENDERSON TOWNSITE ANNEX #04	2
17907410041	53	LASWELL	ST	89015	NAUTICAL BEACH L L C	1952	HENDERSON TOWNSITE ANNEX #04	2
17918110010	36	LASWELL	ST	89015	WELBOURNE BEVERLY R	1952	HENDERSON TOWNSITE ANNEX #04	2
17918110021	9	LASWELL	ST	89015	PYTUKA'S TRUST	1952	HENDERSON TOWNSITE ANNEX #04	2
17918110006	20	LASWELL	ST	89015	PERLMAN JOEL & JILL	1952	HENDERSON TOWNSITE ANNEX #04	2
17907410036	56	LASWELL	ST	89015	MUNOZ JOSE R	1952	HENDERSON TOWNSITE ANNEX #04	2
17907410037	52	LASWELL	ST	89015	RISPANTE JONATHAN VINCENZO	1952	HENDERSON TOWNSITE ANNEX #04	2
17918110005	16	LASWELL	ST	89015	HARE BRAD	1952	HENDERSON TOWNSITE ANNEX #04	2
17918110017	25	LASWELL	ST	89015	GRIGGS DANIEL J & CHERYL L	1952	HENDERSON TOWNSITE ANNEX #04	2
17918110019	17	LASWELL	ST	89015	FLOWERS TERRY A & JEAN Y	1952	HENDERSON TOWNSITE ANNEX #04	2
17918110015	33	LASWELL	ST	89015	FEDERAL NATIONAL MORTGAGE ASSN	1952	HENDERSON TOWNSITE ANNEX #04	2
17918110007	24	LASWELL	ST	89015	BRADLEY WARREN M & PAULA L	1952	HENDERSON TOWNSITE ANNEX #04	2
17918110013	41	LASWELL	ST	89015	REYNOLDS CHARLES A & JOANNA	1952	HENDERSON TOWNSITE ANNEX #04	2
17918110016	29	LASWELL	ST	89015	RAYMOND DAVID	1952	HENDERSON TOWNSITE ANNEX #04	2
17918110009	32	LASWELL	ST	89015	WILLIAMS LARRY & BERNADETTE	1952	HENDERSON TOWNSITE ANNEX #04	2
17907410039	44	LASWELL	ST	89015	BRINER CALLEEN FAMILY TRUST	1952	HENDERSON TOWNSITE ANNEX #04	2
17907410042	57	LASWELL	ST	89015	KEYES RAMAH	1952	HENDERSON TOWNSITE ANNEX #04	2
17918110012	45	LASWELL	ST	89015	WILKE RAY W & NATALIE T FAM TR	1952	HENDERSON TOWNSITE ANNEX #04	2
17918110008	28	LASWELL	ST	89015	BLOBEL ERNEST & DONNA	1952	HENDERSON TOWNSITE ANNEX #04	2
17918110022	5	LASWELL	ST	89015	HIGLEY JOHN D	1952	HENDERSON TOWNSITE ANNEX #04	2
17918110004	12	LASWELL	ST	89015	MASSIE HAROLD W & STELLA J	1952	HENDERSON TOWNSITE ANNEX #04	2

PARCEL	STR. NO.	STR. NAME	STR. TYPE	STR. ZIP	OWNER #1	CONST. YR	SUBNAME	Priority #
17918710037	210	LEAD	ST	89015	GRONEMEIER DEAN & MARTHA J	1942	HENDERSON TOWNSITE	2
17918710038	206	LEAD	ST	89015	MARTINEZ HERMAN A & SYLVIA A	1942	HENDERSON TOWNSITE	2
17918810002	214	LEAD	ST	89015	J O S U PROPERTIES L L C	1942	HENDERSON TOWNSITE	2
17917110063	130	LINDEN	ST	89015	FIFE BETTY C	1965	HENDERSON #4	3
17917110090	119	LINDEN	ST	89015	ROSSITER FAMILY TRUST	1968	HENDERSON #4	3
17917110053	110	LINDEN	ST	89015	MEDINA SAMUEL R & SUSIE M	1969	HENDERSON #4	3
17917110029	127	LINDEN	ST	89015	HENSON BRUCE ALLAN	1965	HENDERSON #4	3
17917110050	104	LINDEN	ST	89015	ROSEQUIST PHIL R SEP PPTY TR	1969	HENDERSON #4	3
17917110059	122	LINDEN	ST	89015	JACK CHARLES LEE & EILEEN	1968	HENDERSON #4	3
17917110027	131	LINDEN	ST	89015	HANSEN WILLIAM R	1965	HENDERSON #4	3
17917110048	102	LINDEN	ST	89015	BLANQUE ALLEN A	1969	HENDERSON #4	3
17917110035	117	LINDEN	ST	89015	HOWELL CRAIG	1968	HENDERSON #4	3
17917110032	121	LINDEN	ST	89015	MASON DONALD L	1968	HENDERSON #4	3
17917110036	115	LINDEN	ST	89015	SNEED ROY E & KATHRYN L	1968	HENDERSON #4	3
17917110030	125	LINDEN	ST	89015	NEITZKE DOUGLAS D	1968	HENDERSON #4	3
17917110057	118	LINDEN	ST	89015	ANGELL BRIAN & MEGAN	1968	HENDERSON #4	3
17917110060	124	LINDEN	ST	89015	DESPAIN JOSEPH K & KAREN J	1965	HENDERSON #4	3
17917110062	128	LINDEN	ST	89015	BURTON LINDA M ETAL	1965	HENDERSON #4	3
17917110064	132	LINDEN	ST	89015	BARRIGA ELIANA	1965	HENDERSON #4	3
17917110055	114	LINDEN	ST	89015	FELMEY LEROY M REVOCABLE TRUST	1968	HENDERSON #4	3
17917110031	123	LINDEN	ST	89015	SIZEMORE WILLIAM A & CARMEN M	1968	HENDERSON #4	3
17917110061	126	LINDEN	ST	89015	ELMER DAVID W & PATRICIA A	1965	HENDERSON #4	3
17917110054	112	LINDEN	ST	89015	KLINGER DON M JR	1969	HENDERSON #4	3
17917110026	133	LINDEN	ST	89015	KANE JACQUELINE C	1965	HENDERSON #4	3
17917110037	113	LINDEN	ST	89015	HAMITER BOBBY L & MARGARET W	1968	HENDERSON #4	3
17917110058	120	LINDEN	ST	89015	HAMPTON GEORGE W & RENATA C	1968	HENDERSON #4	3
17917110052	108	LINDEN	ST	89015	DAWES RALPH G & SHERWOOD M	1969	HENDERSON #4	3
17917110028	129	LINDEN	ST	89015	BOWMAN DOUGLAS W	1965	HENDERSON #4	3
17917110051	106	LINDEN	ST	89015	KAFFER GERALD H III	1969	HENDERSON #4	3

PARCEL	STR. NO.	STR. NAME	STR. TYPE	STR. ZIP	OWNER #1	CONST. YR	SUBNAME	Priority #
17917110056	116	LINDEN	ST	89015	MORRIS DOROTHY L TRUST	1968	HENDERSON #4	3
17917110047	100	LINDEN	ST	89015	OLSON HOLLY & BRUCE	1969	HENDERSON #4	3
17918110052	7	LOWERY	ST	89015	KEELING EDITH	1952	HENDERSON TOWNSITE ANNEX #04	2
17918110051	11	LOWERY	ST	89015	OLIVAS JORGE A	1952	HENDERSON TOWNSITE ANNEX #04	2
17918110048	23	LOWERY	ST	89015	MOORE PAULINE R	1952	HENDERSON TOWNSITE ANNEX #04	2
17918110050	15	LOWERY	ST	89015	HARRIS AMY E	1952	HENDERSON TOWNSITE ANNEX #04	2
17918110046	31	LOWERY	ST	89015	WEISS RICHARD A & MCKINZIE J	1952	HENDERSON TOWNSITE ANNEX #04	2
17918110039	59	LOWERY	ST	89015	BOULDER PROPERTY L L C	1952	HENDERSON TOWNSITE ANNEX #04	2
17918110044	39	LOWERY	ST	89015	HUFFMAN MICHAEL R	1952	HENDERSON TOWNSITE ANNEX #04	2
17918110042	47	LOWERY	ST	89015	KEEFER SEAN M	1952	HENDERSON TOWNSITE ANNEX #04	2
17918110047	27	LOWERY	ST	89015	MOORE HERMINE A	1952	HENDERSON TOWNSITE ANNEX #04	2
17918110043	43	LOWERY	ST	89015	JOJOLA ROBERT D	1952	HENDERSON TOWNSITE ANNEX #04	2
17918110028	30	LOWERY	ST	89015	ALLAIRE DAVID AL	1952	HENDERSON TOWNSITE ANNEX #04	2
17918110035	58	LOWERY	ST	89015	KNABE JANICE MARILYN	1952	HENDERSON TOWNSITE ANNEX #04	2
17918110045	35	LOWERY	ST	89015	SWANG ADAM	1952	HENDERSON TOWNSITE ANNEX #04	2
17918110032	46	LOWERY	ST	89015	SANTORO BEULAH & MARK	1952	HENDERSON TOWNSITE ANNEX #04	2
17918110040	55	LOWERY	ST	89015	GARCIA MARIA I	1952	HENDERSON TOWNSITE ANNEX #04	2
17918110031	42	LOWERY	ST	89015	SANTORO MARK R TRUST	1952	HENDERSON TOWNSITE ANNEX #04	2
17918110029	34	LOWERY	ST	89015	ZAMANIAN MOHAMMAD J & ROYA S	1952	HENDERSON TOWNSITE ANNEX #04	2
17918110030	38	LOWERY	ST	89015	BROWN TRENTON A III	1952	HENDERSON TOWNSITE ANNEX #04	2
17918110026	22	LOWERY	ST	89015	LEWIS KAREN S	1952	HENDERSON TOWNSITE ANNEX #04	2
17918110033	50	LOWERY	ST	89015	BURHORN JAMES RAY	1952	HENDERSON TOWNSITE ANNEX #04	2
17918110053	3	LOWERY	ST	89015	CORONEOS MARIKA & LORRAINE M	1952	HENDERSON TOWNSITE ANNEX #04	2

PARCEL	STR. NO.	STR. NAME	STR. TYPE	STR. ZIP	OWNER #1	CONST. YR	SUBNAME	Priority #
17918110025	18	LOWERY	ST	89015	JEFFREY HELEN	1952	HENDERSON TOWNSITE ANNEX #04	2
17918110036	62	LOWERY	ST	89015	HARDY CLARK	1952	HENDERSON TOWNSITE ANNEX #04	2
17918110041	51	LOWERY	ST	89015	HERNANDEZ ALICIA M	1952	HENDERSON TOWNSITE ANNEX #04	2
17918110049	19	LOWERY	ST	89015	MARTINEZ KRISTA-LEIGH	1952	HENDERSON TOWNSITE ANNEX #04	2
17918110024	14	LOWERY	ST	89015	RACO GREGORY	1952	HENDERSON TOWNSITE ANNEX #04	2
17918110038	63	LOWERY	ST	89015	FORRESTER BERTHA	1952	HENDERSON TOWNSITE ANNEX #04	2
17918110027	26	LOWERY	ST	89015	PICKARD PAUL C & CECELIA	1952	HENDERSON TOWNSITE ANNEX #04	2
17918110037	66	LOWERY	ST	89015	SKUPA CRYSTAL K & WILLIAM S	1952	HENDERSON TOWNSITE ANNEX #04	2
17918110034	54	LOWERY	ST	89015	DICK ROBERT W & YVONNA	1952	HENDERSON TOWNSITE ANNEX #04	2
17918510001	67	LOWERY	ST	89015	VERDIN LORETA	1952	HENDERSON TOWNSITE ANNEX #04	2
17918110023	10	LOWERY	ST	89015	LEGACY ENTERPRISES GROUP L L C	1952	HENDERSON TOWNSITE ANNEX #04	2
17918810032	52	LYNN	LN	89015	CITY OF HENDERSON	1942	HENDERSON TOWNSITE	1
17918802004	59	LYNN	LN	89015	CHURCH LUTHERAN OUR SAVIORS HEND	1964	PT SW4 SE4 SEC 18 22 63	2
17918214021	135	MAGNESIUM	ST	89015	FOWLER REBECCA M & JEFFREY A	1942	HENDERSON TOWNSITE	1
17918310051	175	MAGNESIUM	ST	89015	MAZEWICH MICHAEL & MARLENE	1942	HENDERSON TOWNSITE	1
17918310054	163	MAGNESIUM	ST	89015	UHLE ALBERT E	1942	HENDERSON TOWNSITE	1
17918310053	167	MAGNESIUM	ST	89015	RODRIGUEZ ROSARIO & YMELDA	1942	HENDERSON TOWNSITE	1
17918310057	151	MAGNESIUM	ST	89015	HEMKEN RODNEY J & SHIRLEY	1942	HENDERSON TOWNSITE	1
17918310052	171	MAGNESIUM	ST	89015	HAZEN DOROTHY E & WARREN FAM TR	1942	HENDERSON TOWNSITE	1
17918214019	143	MAGNESIUM	ST	89015	SAGER MONTE F & SANDRA E	1942	HENDERSON TOWNSITE	1
17918310056	155	MAGNESIUM	ST	89015	DEANS CHARLOTTE KAY	1942	HENDERSON TOWNSITE	1
17918214022	131	MAGNESIUM	ST	89015	RYAN CAROL STAPLETON FAMILY TR	1942	HENDERSON TOWNSITE	1
17918310050	179	MAGNESIUM	ST	89015	SNEARLY WILLIAM L & BARBARA A	1942	HENDERSON TOWNSITE	1
17918214027	111	MAGNESIUM	ST	89015	ALLEN EVITA	1942	HENDERSON TOWNSITE	1
17918310121	22	MAGNESIUM	ST	89015	BENNETT RONNIE & SUSAN	1942	HENDERSON TOWNSITE	1
17918214023	127	MAGNESIUM	ST	89015	HORNYAK PAULINE R	1942	HENDERSON TOWNSITE	1

PARCEL	STR. NO.	STR. NAME	STR. TYPE	STR. ZIP	OWNER #1	CONST. YR	SUBNAME	Priority #
17918310058	147	MAGNESIUM	ST	89015	SKINNER GREGORY J	1942	HENDERSON TOWNSITE	1
17918310118	3	MAGNESIUM	ST	89015	SHELDON LIVING TRUST	1942	HENDERSON TOWNSITE	1
17918214028	107	MAGNESIUM	ST	89015	PALSGROVE ALLEN EDWARD	1942	HENDERSON TOWNSITE	1
17918214024	123	MAGNESIUM	ST	89015	O W S R E O TRUST 2012-1	1942	HENDERSON TOWNSITE	1
17918214025	119	MAGNESIUM	ST	89015	RYAN TROY A	1942	HENDERSON TOWNSITE	1
17918214020	139	MAGNESIUM	ST	89015	ARMENTA-CASTRO JORGE A	1942	HENDERSON TOWNSITE	1
17918310049	166	MAGNESIUM	ST	89015	RODRIGUEZ-BARAJAS JORGE	1942	HENDERSON TOWNSITE	1
17918310119	30	MAGNESIUM	ST	89015	E F C C HOLDING L L C	1942	HENDERSON TOWNSITE	1
17918310113	23	MAGNESIUM	ST	89015	GORMAN WENDY	1942	HENDERSON TOWNSITE	1
17918310112	27	MAGNESIUM	ST	89015	STONE ROBERT L	1942	HENDERSON TOWNSITE	1
17918214026	115	MAGNESIUM	ST	89015	RYAN CAROL STAPLETON FAMILY TR	1942	HENDERSON TOWNSITE	1
17918311002	154	MAGNESIUM	ST	89015	HASH DIXIE CARROLL	1942	HENDERSON TOWNSITE RESUB	1
17918310123	14	MAGNESIUM	ST	89015	NERSTEN KENNETH	1942	HENDERSON TOWNSITE	1
17918310055	159	MAGNESIUM	ST	89015	LOONEY MICHAEL D	1942	HENDERSON TOWNSITE	1
17918214045	59	MAGNESIUM	ST	89015	ZIKE LESLIE DUANE & KIMBERLY C	1942	HENDERSON TOWNSITE	1
17918311003	158	MAGNESIUM	ST	89015	BLAISDELL CHRISTOPHER C	1942	HENDERSON TOWNSITE RESUB	1
17918214057	90	MAGNESIUM	ST	89015	VINCENT JOSEPH M	1942	HENDERSON TOWNSITE	1
17918215020	146	MAGNESIUM	ST	89015	PRICE DERRILL & CHARLENE	1942	HENDERSON TOWNSITE RESUB HENDERSON TOWNSITE 2ND RESUB	1
17918312003	38	MAGNESIUM	ST	89015	RAPP MANNY JR & KIMBERLY M	1942	HENDERSON TOWNSITE	1
17918310122	18	MAGNESIUM	ST	89015	PETERSON R E HOLDINGS L L C	1942	HENDERSON TOWNSITE	1
17918313002	6	MAGNESIUM	ST	89015	TOBIN LLOYD	1942	HENDERSON TOWNSITE RESUB	1
17918214015	102	MAGNESIUM	ST	89015	BREEDLOVE L L C	1942	HENDERSON TOWNSITE	1
17918215013	114	MAGNESIUM	ST	89015	GUTIERREZ MARK & KATHY	1942	HENDERSON TOWNSITE RESUB	1
17918214046	55	MAGNESIUM	ST	89015	CASE KEITH KEMBER REV LIV TR	1942	HENDERSON TOWNSITE	1
17918310117	7	MAGNESIUM	ST	89015	LITTLE MIKEL	1942	HENDERSON TOWNSITE	1
17918310048	162	MAGNESIUM	ST	89015	JIMENEZ ADRIAN LULE	1942	HENDERSON TOWNSITE	1
17918310124	12	MAGNESIUM	ST	89015	MARTINEZ STAN & JANET M	1942	HENDERSON TOWNSITE	1
17918310116	11	MAGNESIUM	ST	89015	COUNTS TAMMY J	1942	HENDERSON TOWNSITE	1
17918214018	118	MAGNESIUM	ST	89015	CANFIELD FAMILY TRUST	1942	HENDERSON TOWNSITE	1

PARCEL	STR. NO.	STR. NAME	STR. TYPE	STR. ZIP	OWNER #1	CONST. YR	SUBNAME	Priority #
17918312002	42	MAGNESIUM	ST	89015	FARRELL CHARLOTTE B & M L FAM TR	1942	HENDERSON TOWNSITE 2ND RESUB	1
17918215019	142	MAGNESIUM	ST	89015	SEE JESSE M	1942	HENDERSON TOWNSITE RESUB	1
17918214058	94	MAGNESIUM	ST	89015	IKUMA FAMILY TRUST	1942	HENDERSON TOWNSITE HENDERSON TOWNSITE 2ND RESUB	1
17918312004	34	MAGNESIUM	ST	89015	BRENNAN G MICHAEL & KYLE R	1942	HENDERSON TOWNSITE RESUB	1
17918214029	103	MAGNESIUM	ST	89015	PERRY ROBERT	1942	HENDERSON TOWNSITE HENDERSON TOWNSITE 2ND RESUB	1
17918312001	46	MAGNESIUM	ST	89015	FIFTY-ONE CLUB	1942	HENDERSON TOWNSITE RESUB	1
17918311001	150	MAGNESIUM	ST	89015	HABERMAN ALLAN & DIXIE	1942	HENDERSON TOWNSITE RESUB	1
17918215014	122	MAGNESIUM	ST	89015	PALSGROVE MACK W & CAROL LIV TR	1942	HENDERSON TOWNSITE RESUB	1
17918215018	138	MAGNESIUM	ST	89015	SHRUM FAMILY TRUST	1942	HENDERSON TOWNSITE RESUB	1
17918310115	15	MAGNESIUM	ST	89015	NELSON JAMES	1942	HENDERSON TOWNSITE	1
17918310114	19	MAGNESIUM	ST	89015	VALENTINE EUGENE & JUDYTH TRUST	1942	HENDERSON TOWNSITE	1
17918313003	4	MAGNESIUM	ST	89015	CHORENS JOAQUINA	1942	HENDERSON TOWNSITE RESUB	1
17918214030	101	MAGNESIUM	ST	89015	BRITTON THELMA ANN REV LIV TR	1942	HENDERSON TOWNSITE	1
17918215017	134	MAGNESIUM	ST	89015	FAGG ERNEST C & HEIDI M	1942	HENDERSON TOWNSITE RESUB	1
17918215015	126	MAGNESIUM	ST	89015	MAWSON ROBERT B & SANDRA M	1942	HENDERSON TOWNSITE RESUB	1
17918215016	130	MAGNESIUM	ST	89015	SENA ROSEMARY L	1942	HENDERSON TOWNSITE RESUB	1
17918313004	2	MAGNESIUM	ST	89015	LEXI HOLDINGS L L C	1942	HENDERSON TOWNSITE RESUB	1
17918310125	10	MAGNESIUM	ST	89015	SHANKLE MARY M SPECIAL NEEDS TR	1942	HENDERSON TOWNSITE	1
17918313001	8	MAGNESIUM	ST	89015	WILLIAMS FAMILY TRUST	1942	HENDERSON TOWNSITE RESUB	1
17920110186	260	MAJOR	AVE	89015	LOESLEIN WILLIAM J	1953	HENDERSON #2 SUB	3
17920110188	272	MAJOR	AVE	89015	DAMBROSIO JOSEPH	1953	HENDERSON #2 SUB	3
17920110189	278	MAJOR	AVE	89015	HUBBS MICHAEL	1953	HENDERSON #2 SUB	3
17920110190	284	MAJOR	AVE	89015	CHRISTIAN STEPHANIE	1953	HENDERSON #2 SUB	3
17920110019	273	MAJOR	AVE	89015	VALLEJO RAUL JR	1953	HENDERSON #2 SUB	3
17920110018	265	MAJOR	AVE	89015	MAROUSHEK ROGER A & S JT LIV TR	1953	HENDERSON #2 SUB	3
17920110007	255	MAJOR	AVE	89015	PALSGROVE LEON S & LOUISE MANAE	1953	HENDERSON #2 SUB	3
17920110035	306	MAJOR	AVE	89015	BAUTISTA DANIEL	1953	HENDERSON #2 SUB	3
17920110187	266	MAJOR	AVE	89015	MONTOYA PAUL J & KAREN H	1953	HENDERSON #2 SUB	3

PARCEL	STR. NO.	STR. NAME	STR. TYPE	STR. ZIP	OWNER #1	CONST. YR	SUBNAME	Priority #
17917411106	101	MAJOR	AVE	89015	J D NOSNIBOR L L C	1953	HENDERSON #2 SUB	3
17920110008	261	MAJOR	AVE	89015	MAPP CANDACE L & DUBB	1953	HENDERSON #2 SUB	3
17920110030	307	MAJOR	AVE	89015	DERRICK WILLIAM S & KATHERINE A	1953	HENDERSON #2 SUB	3
17917411105	107	MAJOR	AVE	89015	REAM FAMILY TRUST	1953	HENDERSON #2 SUB	3
17920110029	301	MAJOR	AVE	89015	OBRIEN RALPH D & JANICE J FAM TR	1953	HENDERSON #2 SUB	3
17920110034	312	MAJOR	AVE	89015	PERRY TIMOTHY L LIVING TRUST	1953	HENDERSON #2 SUB	3
17920110210	311	MAJOR	AVE	89015	RAMIREZ ANGELBERTO V & GABRIELLE	1953	HENDERSON #2 SUB	3
17917411104	113	MAJOR	AVE	89015	RUSSELL GAYDRIA	1953	HENDERSON #2 SUB	3
17917411103	119	MAJOR	AVE	89015	BEARDALL JEFFREY W & SUSANNE R	1953	HENDERSON #2 SUB	3
17920110006	249	MAJOR	AVE	89015	PALSGROVE ALLEN & LELA	1953	HENDERSON #2 SUB	3
17920110032	315	MAJOR	AVE	89015	WOOD DAVID L	1953	HENDERSON #2 SUB	3
17917203009	601	MAJOR	AVE	89015	CHURCH PRESBYTERY NEVADA INC	1959	PT SE4 NW4 SEC 17 22 63	2
17917202002	401	MAJOR	AVE	89015	CITY OF HENDERSON	1967	PT SE4 NW4 SEC 17 22 63 HENDERSON TOWNSITE ANNEX	3
17918110072	45	MALLORY	ST	89015	JUAREZ CAROL L	1951	#04 HENDERSON TOWNSITE ANNEX	2
17918110062	44	MALLORY	ST	89015	MEDINA GILBERT N & SUSIE T TRUST	1951	#04 HENDERSON TOWNSITE ANNEX	2
17918110078	21	MALLORY	ST	89015	KIGHT LISA R	1951	#04 HENDERSON TOWNSITE ANNEX	2
17918110057	24	MALLORY	ST	89015	ROJO HILARIO D & ANGELA D	1951	#04 HENDERSON TOWNSITE ANNEX	2
17918110080	13	MALLORY	ST	89015	BUSHMAN SCOTT & LYNNETTE R	1951	#04 HENDERSON TOWNSITE ANNEX	2
17918110066	60	MALLORY	ST	89015	PAJAROS NIDA L L C	1951	#04 HENDERSON TOWNSITE ANNEX	2
17918110076	29	MALLORY	ST	89015	GARCIA ANDREW T	1952	#04 HENDERSON TOWNSITE ANNEX	2
17918110056	20	MALLORY	ST	89015	PRIORITY S F R L L C	1951	#04 HENDERSON TOWNSITE ANNEX	2
17918110068	68	MALLORY	ST	89015	MESSERLI WADE H & PHYLLIS A	1951	#04 HENDERSON TOWNSITE ANNEX	2
17918110071	49	MALLORY	ST	89015	NAUTICAL BEACH L L C	1951	#04 HENDERSON TOWNSITE ANNEX	2
17918110073	41	MALLORY	ST	89015	PERLMAN JOEL & JILL	1951	#04 HENDERSON TOWNSITE ANNEX	2
17918110063	48	MALLORY	ST	89015	EMIGH WOLF INVESTMENTS L L C	1951	#04	2

PARCEL	STR. NO.	STR. NAME	STR. TYPE	STR. ZIP	OWNER #1	CONST. YR	SUBNAME	Priority #
17918510005	61	MALLORY	ST	89015	FLORES RODOLFO & NEOMA	1951	HENDERSON TOWNSITE ANNEX #04	2
17918110081	9	MALLORY	ST	89015	THOMPSON RICHARD B & JOANN	1951	HENDERSON TOWNSITE ANNEX #04	2
17918110070	53	MALLORY	ST	89015	PERRY JANET A FAMILY TRUST	1951	HENDERSON TOWNSITE ANNEX #04	2
17918110082	5	MALLORY	ST	89015	PAZURIK JAN	1951	HENDERSON TOWNSITE ANNEX #04	2
17918510004	72	MALLORY	ST	89015	CANDELARIA G & N FAM REV LIV TR	1952	HENDERSON TOWNSITE ANNEX #04	2
17918110079	17	MALLORY	ST	89015	FULLER DELORES C	1951	HENDERSON TOWNSITE ANNEX #04	2
17918110064	52	MALLORY	ST	89015	OSORIO LIDIA C	1951	HENDERSON TOWNSITE ANNEX #04	2
17918510006	65	MALLORY	ST	89015	LUND JULIE	1951	HENDERSON TOWNSITE ANNEX #04	2
17918110075	33	MALLORY	ST	89015	HAMBLIN ELGIN A & JUDITH L	1951	HENDERSON TOWNSITE ANNEX #04	2
17918110077	25	MALLORY	ST	89015	WHITE ROBERT E & IRENE R	1951	HENDERSON TOWNSITE ANNEX #04	2
17918110067	64	MALLORY	ST	89015	PIPES BENNIE FRED & CAROLE J	1951	HENDERSON TOWNSITE ANNEX #04	2
17918110074	37	MALLORY	ST	89015	JIMENEZ ROSE A	1951	HENDERSON TOWNSITE ANNEX #04	2
17918110065	56	MALLORY	ST	89015	LEGACY ENTERPRISES GROUP L L C	1951	HENDERSON TOWNSITE ANNEX #04	2
17918510008	73	MALLORY	ST	89015	VELAZQUEZ-ORTIZ MAYRA I	1951	HENDERSON TOWNSITE ANNEX #04	2
17918110061	40	MALLORY	ST	89015	BLOMQUIST GENE C & THEODORA	1951	HENDERSON TOWNSITE ANNEX #04	2
17918110055	16	MALLORY	ST	89015	HINKLE WILLIAM P & ALTA RAE	1951	HENDERSON TOWNSITE ANNEX #04	2
17918510009	77	MALLORY	ST	89015	JEFFREY JOHN E & BETTY J	1951	HENDERSON TOWNSITE ANNEX #04	2
17918510007	69	MALLORY	ST	89015	BRINK RICHARD A	1951	HENDERSON TOWNSITE ANNEX #04	2
17918110060	36	MALLORY	ST	89015	BACA JOAN A	1951	HENDERSON TOWNSITE ANNEX #04	2
17918110069	57	MALLORY	ST	89015	AVERY CAROL ANN	1951	HENDERSON TOWNSITE ANNEX #04	2
17918110058	28	MALLORY	ST	89015	NEIL DOUGLAS R & GAIL F	1951	HENDERSON TOWNSITE ANNEX #04	2
17918510010	81	MALLORY	ST	89015	JOHNSTON H M FAMILY TRUST	1951	HENDERSON TOWNSITE ANNEX #04	2
17918110059	32	MALLORY	ST	89015	CLACKUM WILLIAM H & BEVERLY F	1951	HENDERSON TOWNSITE ANNEX #04	2

PARCEL	STR. NO.	STR. NAME	STR. TYPE	STR. ZIP	OWNER #1	CONST. YR	SUBNAME	Priority #
17918510003	76	MALLORY	ST	89015	PEREZ JAVIER	1952	HENDERSON TOWNSITE ANNEX #04	2
17918510002	80	MALLORY	ST	89015	KALMBACH JANICE F	1952	HENDERSON TOWNSITE ANNEX #04	2
17918110054	12	MALLORY	ST	89015	TULLIS JAMES W	1951	HENDERSON TOWNSITE ANNEX #04	2
17918310105	127	MANGANESE	ST	89015	CONGER ADAM W	1942	HENDERSON TOWNSITE	1
17918310106	123	MANGANESE	ST	89015	GREENLEAF GEORGE ARTHUR	1942	HENDERSON TOWNSITE	1
17918310107	119	MANGANESE	ST	89015	SANTORO MARK	1942	HENDERSON TOWNSITE	1
17918310109	111	MANGANESE	ST	89015	WATER STREET L L C	1942	HENDERSON TOWNSITE	1
17918310110	107	MANGANESE	ST	89015	SANTORO THOMAS A LIVING TRUST	1942	HENDERSON TOWNSITE	1
17918310101	151	MANGANESE	ST	89015	MUSICARO MICHAEL	1942	HENDERSON TOWNSITE	1
17918310098	163	MANGANESE	ST	89015	B B F 201 L L C	1942	HENDERSON TOWNSITE	1
17918310082	102	MANGANESE	ST	89015	TAYLOR RICK & JILL FAMILY TRUST	1942	HENDERSON TOWNSITE	1
17918310100	155	MANGANESE	ST	89015	SMALL WORLD PROPERTIES L L C	1942	HENDERSON TOWNSITE	1
17918310104	131	MANGANESE	ST	89015	RADLEY ROBERTA K & META C	1942	HENDERSON TOWNSITE	1
17918310084	110	MANGANESE	ST	89015	SANCHEZ ALFREDO FONSECA	1942	HENDERSON TOWNSITE	1
17918310094	150	MANGANESE	ST	89015	HOPSTER DUANE & TINA	1965	HENDERSON TOWNSITE	1
17918310108	115	MANGANESE	ST	89015	CURRY CHRISTIAN T	1942	HENDERSON TOWNSITE	1
17918310087	122	MANGANESE	ST	89015	CARTER ARLENE B LIVING TRUST	1942	HENDERSON TOWNSITE	1
17918310085	114	MANGANESE	ST	89015	BURGESON HARRIET A	1942	HENDERSON TOWNSITE	1
17918310090	134	MANGANESE	ST	89015	PARRISH JAMES D	1942	HENDERSON TOWNSITE	1
17918310089	130	MANGANESE	ST	89015	PARRISH JAMES D	1942	HENDERSON TOWNSITE	1
17918310096	158	MANGANESE	ST	89015	NASH PAUL	1942	HENDERSON TOWNSITE	1
17918310092	142	MANGANESE	ST	89015	CHANEY CHERYL	1942	HENDERSON TOWNSITE	1
17918310083	106	MANGANESE	ST	89015	VALENTINE EUGENE & JUDYTH TRUST	1942	HENDERSON TOWNSITE	1
17918310099	159	MANGANESE	ST	89015	BENTLEY SUZANNE K	1942	HENDERSON TOWNSITE	1
17918310091	138	MANGANESE	ST	89015	FARREL CHARLOTTE & MARION FAM TR	1942	HENDERSON TOWNSITE	1
17918310093	146	MANGANESE	ST	89015	BRACKEN DAWN ETAL	1942	HENDERSON TOWNSITE	1
17918310095	154	MANGANESE	ST	89015	FRENCH NATHAN & SAMANTHA	1942	HENDERSON TOWNSITE	1
17918310086	118	MANGANESE	ST	89015	HORN FAMILY REVOCABLE LIVING TR	1942	HENDERSON TOWNSITE	1

PARCEL	STR. NO.	STR. NAME	STR. TYPE	STR. ZIP	OWNER #1	CONST. YR	SUBNAME	Priority #
17918310088	126	MANGANESE	ST	89015	WIEDER LARRY A & MADELINE S	1942	HENDERSON TOWNSITE	1
17918310103	135	MANGANESE	ST	89015	RYAN CAROL STAPLETON FAMILY TR	1942	HENDERSON TOWNSITE	1
17918310111	103	MANGANESE	ST	89015	GEORGE BILLY	1942	HENDERSON TOWNSITE	1
17918310097	162	MANGANESE	ST	89015	AVILA DANIEL A	1942	HENDERSON TOWNSITE	1
17917110018	114	MAPLE	ST	89015	VILLAS DAN & CHRISTINA M	1969	HENDERSON #4	3
17917110016	110	MAPLE	ST	89015	MCDANIEL CLEAUTRY H & NATIVIDAD	1969	HENDERSON #4	3
17917110022	122	MAPLE	ST	89015	FUSARO JAMES R & SUSAN J	1969	HENDERSON #4	3
17917110024	126	MAPLE	ST	89015	BLANCHARD PIERRE L	1969	HENDERSON #4	3
17917110021	120	MAPLE	ST	89015	LERCH CHARLES	1969	HENDERSON #4	3
17917110023	124	MAPLE	ST	89015	S A L V L L C	1969	HENDERSON #4	3
17917110019	116	MAPLE	ST	89015	LOHSTROH MARTIN	1969	HENDERSON #4	3
17917110025	128	MAPLE	ST	89015	THOMPSON TRUST	1969	HENDERSON #4	3
17917110020	118	MAPLE	ST	89015	PARRY FAMILY REVOCABLE TRUST	1969	HENDERSON #4	3
17917110089	130	MAPLE	ST	89015	BRAY MICHAEL & AMY	1969	HENDERSON #4	3
17917110017	112	MAPLE	ST	89015	BACCUS TOMMY L	1969	HENDERSON #4	3
17801210094	1945	MARGARITA	AVE	89011	PRICE DOROTHY	1964	MIDWAY CITY AMD MAP JERICHO	3
17801210090	1929	MARGARITA	AVE	89011	LOPEZ ANDREW JR ETAL	1956	MIDWAY CITY AMD MAP JERICHO	3
17801210089	1925	MARGARITA	AVE	89011	G RIGHT HOMES L L C	1956	MIDWAY CITY AMD MAP JERICHO	3
17801210131	1834	MARGARITA	AVE	89011	DICKINSON KENNETH R & DEBORAH A	1950	MIDWAY CITY AMD MAP JERICHO	3
17801210128	1816	MARGARITA	AVE	89011	LIU WEI	1942	MIDWAY CITY AMD MAP JERICHO	3
17801210137	1837	MARGARITA	AVE	89011	SMITH GREGORY D	1950	MIDWAY CITY AMD MAP JERICHO	3
17801210127	1812	MARGARITA	AVE	89011	SMITH LARRY C	1945	MIDWAY CITY AMD MAP JERICHO	3
17801210126	1804	MARGARITA	AVE	89011	TORRES JOSE	1949	MIDWAY CITY AMD MAP JERICHO	3
17918710009	108	MARKET	ST	89015	MARKET STREET PROPERTIES L L C	1953	HENDERSON TOWNSITE	3
17918710018	128	MARKET	ST	89015	ARMY STREET L L C	1940	HENDERSON TOWNSITE	3
17918702001	120	MARKET	ST	89015	BOULDER HIGHWAY GAMING L L C	1942	PT NW4 SE4 SEC 18 22 63	3
17801310005	209	MERLAYNE	DR	89011	HORNYAK JERRY JOSEPH	1935	SIERRA VISTA CITY	3
17801210169	235	MERLAYNE	DR	89011	RODRIGUEZ SYLVIA E	1957	MIDWAY CITY AMD MAP JERICHO	3
17801604008	401	MERLAYNE	DR	89011	FARRAR TRACI	1955	PT SW4 NE4 SEC 1-22-62	3

PARCEL	STR. NO.	STR. NAME	STR. TYPE	STR. ZIP	OWNER #1	CONST. YR	SUBNAME	Priority #
17801604016	465	MERLAYNE	DR	89011	BROADWAY BARRY L	1959	PT SW4 NE4 SEC 1 22 62	3
17801210238	315	MERLAYNE	DR	89011	CITY OF HENDERSON	1945	MIDWAY CITY AMD MAP JERICHO	3
17801604012	433	MERLAYNE	DR	89011	GARCIA ANSELMO J & OFELIA	1958	PT SW4 NE4 SEC 1 22 62	3
17801604014	447	MERLAYNE	DR	89011	LENDERS CLEARING HOUSE L V L L C	1962	PT SW4 NE4 SEC 01 22 62	3
17801202007	101	MERLAYNE	DR	89011	MCMACKIN ROBERT W	1956	PT SW4 NW4 SEC 01 22 62	3
17801210015	1933	MERZE	AVE	89011	RAMIREZ-VARGAS RAMON	1963	MIDWAY CITY AMD MAP JERICHO	3
17801210211	1816	MERZE	AVE	89011	BACA AMERICO E	1968	MIDWAY CITY AMD MAP JERICHO	3
17801210215	1840	MERZE	AVE	89011	MASONRY SAM BLAKELEY	1952	MIDWAY CITY AMD MAP JERICHO	3
17801210212	1820	MERZE	AVE	89011	TEJADA OSCAR & BEATRIZ	1958	MIDWAY CITY AMD MAP JERICHO	3
17801210214	1832	MERZE	AVE	89011	GONZALEZ MARITZA D	1954	MIDWAY CITY AMD MAP JERICHO	3
17801210216	1844	MERZE	AVE	89011	RACKEY MARIA G	1945	MIDWAY CITY AMD MAP JERICHO	3
17801210025	1912	MERZE	AVE	89011	BAIR NORMA A	1957	MIDWAY CITY AMD MAP JERICHO	3
17801210243	1841	MERZE	AVE	89011	SMITH WILLIAM D	1942	MIDWAY CITY AMD MAP JERICHO	3
17801210020	1940	MERZE	AVE	89011	RADER LAND COMPANY L L C	1961	MIDWAY CITY AMD MAP JERICHO	3
17801210009	1909	MERZE	AVE	89011	YOKOI ROSE LIVING TRUST	1956	MIDWAY CITY AMD MAP JERICHO	3
17908411008	108	METROPOLITAN	DR	89015	PAHRMAN NORMAN H	1963	HENDERSON #4	3
17908411006	104	METROPOLITAN	DR	89015	PARTNEY SARA	1963	HENDERSON #4	3
17908411012	116	METROPOLITAN	DR	89015	FULTZ RICHARD D & REBECCA L	1963	HENDERSON #4	3
17908411009	110	METROPOLITAN	DR	89015	MOMCHEV PETAR	1963	HENDERSON #4	3
17908411011	114	METROPOLITAN	DR	89015	KING PEARL M & DANIEL J	1963	HENDERSON #4	3
17908411010	112	METROPOLITAN	DR	89015	MEATS SALLY RIGG	1963	HENDERSON #4	3
17908411007	106	METROPOLITAN	DR	89015	BARNHURST JUANITA L	1963	HENDERSON #4	3
17904803003	439	MILAN	ST	89015	WHEELER ERNEST P	1956	PARCEL MAP FILE 13 PAGE 24	2
17917411095	100	MINOR	AVE	89015	J D NOSNIBOR L L C	1953	HENDERSON #2 SUB	3
17917411083	224	MINOR	AVE	89015	TAYLOR CAROLE JOY	1953	HENDERSON #2 SUB	3
17917411096	106	MINOR	AVE	89015	JACOBSON MORTON & MYLINE	1953	HENDERSON #2 SUB	3
17917411080	206	MINOR	AVE	89015	STEFANSKI ERIC	1953	HENDERSON #2 SUB	3
17917411097	112	MINOR	AVE	89015	KAPTAN JUSTIN M	1953	HENDERSON #2 SUB	3
17917411098	118	MINOR	AVE	89015	LEFRANCOIS LIVING TRUST	1953	HENDERSON #2 SUB	3

PARCEL	STR. NO.	STR. NAME	STR. TYPE	STR. ZIP	OWNER #1	CONST. YR	SUBNAME	Priority #
17917411067	230	MINOR	AVE	89015	ROBERTS BETH	1953	HENDERSON #2 SUB	3
17917411082	218	MINOR	AVE	89015	WOOLLEY TOMMIE SUE	1953	HENDERSON #2 SUB	3
17917411081	212	MINOR	AVE	89015	HENDRICKSON COREY S & TARA L	1953	HENDERSON #2 SUB	3
17905703011	222	MOHAWK	DR	89015	ENGLESTEAD GARY KEVIN	1969	PT NE4 SE4 SEC 05 22 63	0
17905703010	220	MOHAWK	DR	89015	HADDEN NAOME	1969	PT NE4 SE4 SEC 05-22-63	0
17905703009	218	MOHAWK	DR	89015	BARNES JUDY	1969	PT SE4 SEC 5 22 63	0
17905703008	216	MOHAWK	DR	89015	BLACKWELL FAMILY 2001 REV TR	1969	PT NE4 SE4 SEC 05 22 63	0
17905703005	210	MOHAWK	DR	89015	GONZALES ORLANDO A	1969	PT SE4 SEC 5-22-63	0
17905703004	208	MOHAWK	DR	89015	ARCHIBEQUE MANUEL E	1969	PT NE4 SE4 SEC 05 22 63	0
17905703003	206	MOHAWK	DR	89015	BLACKWELL FAMILY 2001 TRUST	1969	PT SE4 SEC 5 22 63	0
17905703001	202	MOHAWK	DR	89015	STACH RICHARD L & JOAN M FAM TR	1969	PT NE4 SE4 SEC 05-22-63	0
17905701003	200	MOHAWK	DR	89015	AHMAD SAEED U	1969	PT NE4 SE4 SEC 05 22 63	0
17908510094	256	MOJAVE	LN	89015	MARQUEZ CANDELARIA	1964	SUNRISE SUB #6 TRLR EST	0
17908510113	218	MOJAVE	LN	89015	HOLLAND PETER SR	1964	SUNRISE SUB #6 TRLR EST	0
17908510119	206	MOJAVE	LN	89015	ADAMOWSKI DONNA P	1964	SUNRISE SUB #6 TRLR EST	0
17908510114	216	MOJAVE	LN	89015	HARRIS DARLENE E LIVING TRUST	1964	SUNRISE SUB #6 TRLR EST	0
17908510110	224	MOJAVE	LN	89015	BLACKWELL FAMILY TRUST 2001	1964	SUNRISE SUB #6 TRLR EST	0
17908510088	253	MOJAVE	LN	89015	WILLIAMS JUDITH B	1964	SUNRISE SUB #6 TRLR EST	0
17908510107	230	MOJAVE	LN	89015	MORRIS SCOTT & VICTORIA	1964	SUNRISE SUB #6 TRLR EST	0
17908510063	203	MOJAVE	LN	89015	ROSS ODUS E JR SEPARATE PPTY TR	1964	SUNRISE SUB #6 TRLR EST	0
17908510099	246	MOJAVE	LN	89015	DANIELS FAMILY TRUST	1964	SUNRISE SUB #6 TRLR EST	0
17908510103	238	MOJAVE	LN	89015	FRIAS RAYMOND M	1964	SUNRISE SUB #6 TRLR EST	0
17908510071	219	MOJAVE	LN	89015	JOHNSON NORA	1964	SUNRISE SUB #6 TRLR EST	0
17908510065	207	MOJAVE	LN	89015	CAMPBELL ELIZABETH C	1964	SUNRISE SUB #6 TRLR EST	0
17908510082	241	MOJAVE	LN	89015	PEREZ JEAN L	1964	SUNRISE SUB #6 TRLR EST	0
17908510069	215	MOJAVE	LN	89015	KELLY REBECCA K & ROBERT W	1964	SUNRISE SUB #6 TRLR EST	0
17908510100	244	MOJAVE	LN	89015	BLACKWELL FAMILY 2001 TRUST	1964	SUNRISE SUB #6 TRLR EST	0
17908510076	229	MOJAVE	LN	89015	BLACKWELL FAMILY 2001 TRUST	1964	SUNRISE SUB #6 TRLR EST	0
17908510086	249	MOJAVE	LN	89015	LEMON DAVID P & PAULA K	1964	SUNRISE SUB #6 TRLR EST	0

PARCEL	STR. NO.	STR. NAME	STR. TYPE	STR. ZIP	OWNER #1	CONST. YR	SUBNAME	Priority #
17908510104	236	MOJAVE	LN	89015	TRESSLER KATHERINE E	1966	SUNRISE SUB #6 TRLR EST	0
17908510112	220	MOJAVE	LN	89015	SCHNEIDERMAN GALE O	1964	SUNRISE SUB #6 TRLR EST	0
17908510116	212	MOJAVE	LN	89015	HARRIS DARLENE E LIVING TRUST	1964	SUNRISE SUB #6 TRLR EST	0
17908510118	208	MOJAVE	LN	89015	BLACKWELL FAMILY 2001 TRUST	1964	SUNRISE SUB #6 TRLR EST	0
17908510101	242	MOJAVE	LN	89015	DIVINE WIND INC	1964	SUNRISE SUB #6 TRLR EST	0
17908510073	223	MOJAVE	LN	89015	JOHNSON KELLY H & MELODY L	1964	SUNRISE SUB #6 TRLR EST	0
17908510090	257	MOJAVE	LN	89015	CZERWINSKI WILLIAM P & CHARLES A	1964	SUNRISE SUB #6 TRLR EST	0
17908510108	228	MOJAVE	LN	89015	ROWDEN FAMILY TRUST	1964	SUNRISE SUB #6 TRLR EST	0
17908510084	245	MOJAVE	LN	89015	COLWELL DALE	1964	SUNRISE SUB #6 TRLR EST	0
17908510075	227	MOJAVE	LN	89015	BLACKWELL FAMILY 2001 TRUST	1964	SUNRISE SUB #6 TRLR EST	0
17908510083	243	MOJAVE	LN	89015	JONES ROBERT J & BARBARA J	1964	SUNRISE SUB #6 TRLR EST	0
17908510106	232	MOJAVE	LN	89015	COLWELL HAROLD & GENEVA	1964	SUNRISE SUB #6 TRLR EST	0
17908510078	233	MOJAVE	LN	89015	ROSE JOMARR C	1964	SUNRISE SUB #6 TRLR EST	0
17908510093	258	MOJAVE	LN	89015	TRUSTEE CLARK COUNTY TREASURER	1964	SUNRISE SUB #6 TRLR EST	0
17908510096	252	MOJAVE	LN	89015	SEMBLANTE BONNIE	1964	SUNRISE SUB #6 TRLR EST	0
17908510111	222	MOJAVE	LN	89015	FORD DEBORAH A	1964	SUNRISE SUB #6 TRLR EST	0
17908510089	255	MOJAVE	LN	89015	DUNCAN WESLEY K	1964	SUNRISE SUB #6 TRLR EST	0
17908510120	204	MOJAVE	LN	89015	CRULL MAXINE & CARL	1964	SUNRISE SUB #6 TRLR EST	0
17908510109	226	MOJAVE	LN	89015	SEVERTSON FAMILY TRUST	1964	SUNRISE SUB #6 TRLR EST	0
17908510066	209	MOJAVE	LN	89015	BROWN TOMMY LEE	1964	SUNRISE SUB #6 TRLR EST	0
17908510085	247	MOJAVE	LN	89015	IVENS BARRY D	1964	SUNRISE SUB #6 TRLR EST	0
17908510077	231	MOJAVE	LN	89015	RICE FAMILY TRUST	1964	SUNRISE SUB #6 TRLR EST	0
17908510115	214	MOJAVE	LN	89015	COLBERT MICHAEL D	1964	SUNRISE SUB #6 TRLR EST	0
17908510095	254	MOJAVE	LN	89015	BLACKWELL FAMILY 2001 TRUST	1964	SUNRISE SUB #6 TRLR EST	0
17908510081	239	MOJAVE	LN	89015	BUSE MICHAEL O & SHARON A	1964	SUNRISE SUB #6 TRLR EST	0
17908510068	213	MOJAVE	LN	89015	HARRIS DARLENE E LIVING TRUST	1964	SUNRISE SUB #6 TRLR EST	0
17908510072	221	MOJAVE	LN	89015	TRUSTEE CLARK COUNTY TREASURER	1964	SUNRISE SUB #6 TRLR EST	0
17908510092	260	MOJAVE	LN	89015	GONZALEZ MICHELLE	1964	SUNRISE SUB #6 TRLR EST	0
17908510091	259	MOJAVE	LN	89015	BUTLER DEBORAH	1964	SUNRISE SUB #6 TRLR EST	0

PARCEL	STR. NO.	STR. NAME	STR. TYPE	STR. ZIP	OWNER #1	CONST. YR	SUBNAME	Priority #
17908510121	202	MOJAVE	LN	89015	LYNCH MAXINE	1964	SUNRISE SUB #6 TRLR EST	0
17908510062	201	MOJAVE	LN	89015	PETERSON KENNY & DEBRA	1964	SUNRISE SUB #6 TRLR EST	0
17918611082	2	MONTANA	WAY	89015	GOLDSWORTHY GAYLAN GLENN	1942	HENDERSON TOWNSITE	1
17918611083	6	MONTANA	WAY	89015	BRODEUR PAUL & SHARON	1942	HENDERSON TOWNSITE	1
17918611084	10	MONTANA	WAY	89015	SALAZAR TONY N	1942	HENDERSON TOWNSITE	1
17918611085	14	MONTANA	WAY	89015	JUSTICE ROBERT A	1942	HENDERSON TOWNSITE	1
17918611090	7	MONTANA	WAY	89015	GREENER GLENN V & JUDITH A	1942	HENDERSON TOWNSITE	1
17918611089	11	MONTANA	WAY	89015	SANTORO THOMAS A LIVING TRUST	1942	HENDERSON TOWNSITE	1
17918611091	3	MONTANA	WAY	89015	KATZ NORMAN	1942	HENDERSON TOWNSITE	1
17918611087	19	MONTANA	WAY	89015	INGSTAD EDWARD B	1942	HENDERSON TOWNSITE	1
17918611086	18	MONTANA	WAY	89015	RANSOM TRUST	1942	HENDERSON TOWNSITE	1
17918611088	15	MONTANA	WAY	89015	BARTLETT JUDI	1942	HENDERSON TOWNSITE	1
17801210109	1917	MOSER	DR	89011	HAND MICHAEL P	1950	MIDWAY CITY AMD MAP JERICHO	3
17801210108	1913	MOSER	DR	89011	ALLEN MILDRED REVOCABLE TRUST	1953	MIDWAY CITY AMD MAP JERICHO	3
17801210115	1845	MOSER	DR	89011	MCGEE BRIAN L	1952	MIDWAY CITY AMD MAP JERICHO	3
17801210120	1825	MOSER	DR	89011	GARCIA GIL	1951	MIDWAY CITY AMD MAP JERICHO	3
17801604001	1824	MOSER	DR	89011	ARIZAGA SALVADOR	1950	PT SW4 NE4 SEC 01 22 62	3
17801604007	1818	MOSER	DR	89011	RAMOS ADELAIDA	1950	PT SW4 NE4 SEC 01 22 62	3
17801210123	1805	MOSER	DR	89011	WREATH LAUREL LIVING TRUST	1940	MIDWAY CITY AMD MAP JERICHO	3
17801210122	1817	MOSER	DR	89011	WREATH LAUREL LIVING TRUST	1954	MIDWAY CITY AMD MAP JERICHO	3
17801603013	1836	MOSER	DR	89011	S A L V L L C	1958	PARCEL MAP FILE 43 PAGE 56	3
17801502001	2100	MOSER	DR	89011	BLACKSTONE L L C	1955	PT NW4 NE4 SEC 01 22 62	3
17919210003	141	MULBERRY	DR	89015	KUYKENDALL RONALD & CLAY	1952	MORRELL SUB AMD	0
17917411155	541	NATIONAL	ST	89015	BUCKLES DAVID J & ANGELA R	1953	HENDERSON #2 SUB	3
17920110143	653	NATIONAL	ST	89015	SMITH MELINDA	1953	HENDERSON #2 SUB	3
17920110144	649	NATIONAL	ST	89015	SMITH STEVEN & MELINDA	1953	HENDERSON #2 SUB	3
17920110145	645	NATIONAL	ST	89015	TOBLER ILA JEAN	1953	HENDERSON #2 SUB	3
17920110146	641	NATIONAL	ST	89015	MALMEDAL TERRY ETAL	1953	HENDERSON #2 SUB	3
17920110156	561	NATIONAL	ST	89015	FORSYTH CARL J	1953	HENDERSON #2 SUB	3

PARCEL	STR. NO.	STR. NAME	STR. TYPE	STR. ZIP	OWNER #1	CONST. YR	SUBNAME	Priority #
17920110147	637	NATIONAL	ST	89015	SALAZAR FRANCISCO J LOPEZ	1953	HENDERSON #2 SUB	3
17920110149	629	NATIONAL	ST	89015	MARTIN MARY EVELYN	1953	HENDERSON #2 SUB	3
17920110150	625	NATIONAL	ST	89015	HARSZY A J & G FAM TR	1953	HENDERSON #2 SUB	3
17920110168	628	NATIONAL	ST	89015	CLOUGH HARRY S & JUDY G	1953	HENDERSON #2 SUB	3
17920110151	621	NATIONAL	ST	89015	DAVIS SHIRLEY A & CHARLES K	1953	HENDERSON #2 SUB	3
17920110148	633	NATIONAL	ST	89015	MORGAN BRIAN H	1953	HENDERSON #2 SUB	3
17920110167	624	NATIONAL	ST	89015	CONLEY PATRICIA A	1953	HENDERSON #2 SUB	3
17917411152	511	NATIONAL	ST	89015	WYLIE JOHN T	1953	HENDERSON #2 SUB	3
17920110152	617	NATIONAL	ST	89015	KABOLI LOUIS H & ROBERT H	1953	HENDERSON #2 SUB	3
17920110157	551	NATIONAL	ST	89015	ULINO DONALD	1953	HENDERSON #2	3
17920110166	620	NATIONAL	ST	89015	MOORE EARL W	1953	HENDERSON #2 SUB	3
17920110165	616	NATIONAL	ST	89015	FERGUSON ALDEN T II & KAREN J	1953	HENDERSON #2 SUB	3
17920110163	580	NATIONAL	ST	89015	ENTZ MARILYN B	1953	HENDERSON #2 SUB	3
17920110158	530	NATIONAL	ST	89015	WHITE REX A & PATRICIA M	1953	HENDERSON #2 SUB	3
17917411153	521	NATIONAL	ST	89015	WILLIAMS DONA E LIVING TRUST	1953	HENDERSON #2 SUB	3
17917411156	520	NATIONAL	ST	89015	BRINCAT FAMILY TRUST	1953	HENDERSON #2 SUB	3
17920110160	550	NATIONAL	ST	89015	NAUTICAL BEACH L L C	1953	HENDERSON #2 SUB	3
17920110153	591	NATIONAL	ST	89015	ALLURE PEBBLE L L C	1953	HENDERSON SUB #2	3
17920110154	581	NATIONAL	ST	89015	TAYLOR DONALD B & LORRAINE T TR	1953	HENDERSON SUB #2	3
17917411151	501	NATIONAL	ST	89015	BROKENWORD LAND & CATTLE CO LLC	1953	HENDERSON #2 SUB	3
17917411079	454	NATIONAL	ST	89015	MAPP FRANCES E TRUST	1953	HENDERSON #2 SUB	3
17920110159	540	NATIONAL	ST	89015	GOODWIN ROBERT Y & MARGARET E	1953	HENDERSON #2 SUB	3
17917411157	510	NATIONAL	ST	89015	CHAMBERLAIN PAUL K & CHRISTINE	1953	HENDERSON #2 SUB	3
17920110164	590	NATIONAL	ST	89015	SHEARIN JEROME & CECILIA FAM TR	1953	HENDERSON #2 SUB	3
17920110162	570	NATIONAL	ST	89015	ALLEN GARY & KAREN	1953	HENDERSON #2 SUB	3
17920110161	560	NATIONAL	ST	89015	IOCCA ANN MARIE	1953	HENDERSON #2 SUB	3
17917411154	531	NATIONAL	ST	89015	PETERSEN SVEN & KATHLEEN	1953	HENDERSON #2 SUB	3
17920110155	571	NATIONAL	ST	89015	NAUTICAL BEACH L L C	1953	HENDERSON #2 SUB	3
17917411047	442	NATIONAL	ST	89015	HOFF PAMELA JEAN	1953	HENDERSON #2 SUB	3

PARCEL	STR. NO.	STR. NAME	STR. TYPE	STR. ZIP	OWNER #1	CONST. YR	SUBNAME	Priority #
17917411045	430	NATIONAL	ST	89015	NAUTICAL BEACH L L C	1953	HENDERSON #2 SUB	3
17917411042	412	NATIONAL	ST	89015	SMITH PATRICIA J	1953	HENDERSON #2 SUB	3
17917411087	473	NATIONAL	ST	89015	TITUS ROBERT L 1990 TRUST	1953	HENDERSON #2 SUB	3
17917411044	424	NATIONAL	ST	89015	ROWDEN FAMILY TRUST	1953	HENDERSON #2 SUB	3
17917411043	418	NATIONAL	ST	89015	BOWER FAMILY TRUST	1953	HENDERSON #2 SUB	3
17917411086	467	NATIONAL	ST	89015	SMITH DAVE L & MICHELLE	1953	HENDERSON #2 SUB	3
17917411088	479	NATIONAL	ST	89015	SCOTT EMMET R & MICHELLE T	1953	HENDERSON #2 SUB	3
17917411085	461	NATIONAL	ST	89015	DAVIS VALORIE A	1953	HENDERSON #2 SUB	3
17917411041	406	NATIONAL	ST	89015	MORRIS BARRY LEE & MARY SUZANNE	1953	HENDERSON #2 SUB	3
17917411046	436	NATIONAL	ST	89015	ROWDEN WALTER L TRUST	1953	HENDERSON #2 SUB	3
17917411084	455	NATIONAL	ST	89015	DAFFER BECKY J	1953	HENDERSON #2 SUB	3
17917411048	448	NATIONAL	ST	89015	REED KENDALL & C REV LIV TR	1953	HENDERSON #2 SUB	3
17917411035	425	NATIONAL	ST	89015	ROUNDY KATHLEEN	1953	HENDERSON #2 SUB	3
17917411038	407	NATIONAL	ST	89015	RYAN RICHARD JOHN & LISA K	1953	HENDERSON #2 SUB	3
17917411040	400	NATIONAL	ST	89015	CARSON 1995 TRUST	1953	HENDERSON #2 SUB	3
17917411036	419	NATIONAL	ST	89015	MOSER L & R TRUST	1953	HENDERSON #2 SUB	3
17917411034	431	NATIONAL	ST	89015	R & D REAL ESTATE INVESTMENTS LP	1953	HENDERSON #2 SUB	3
17917411033	437	NATIONAL	ST	89015	PAROWAN VENTURE GROUP L L C	1953	HENDERSON #2 SUB	3
17917411037	413	NATIONAL	ST	89015	RIDDLE KIM S	1953	HENDERSON #2 SUB	3
17920110169	632	NATIONAL	ST	89015	CALKINS MICHAEL D & NECA M	1953	HENDERSON #2 SUB	3
17917411075	478	NATIONAL	ST	89015	ROMERO MICHELLE & BENJAMIN FIDEL	1953	HENDERSON #2 SUB	3
17917411039	401	NATIONAL	ST	89015	MATTHEWS DANIEL C	1953	HENDERSON #2 SUB	3
17917411078	460	NATIONAL	ST	89015	YEOMAN GEORGIA E	1953	HENDERSON #2 SUB	3
17917411089	485	NATIONAL	ST	89015	SULLIVAN JEFFREY W	1953	HENDERSON #2 SUB	3
17917411074	484	NATIONAL	ST	89015	HARGETT-WEEKS MARY ANN	1953	HENDERSON #2 SUB	3
17917411076	472	NATIONAL	ST	89015	HOSMER JAMES B & DONNA	1953	HENDERSON #2 SUB	3
17917411077	466	NATIONAL	ST	89015	WILLIAMSON MICHAEL DAVID	1953	HENDERSON #2 SUB	3
17917411032	443	NATIONAL	ST	89015	LORDS FAMILY TRUST	1953	HENDERSON #2 SUB	3
17905812024	286	NAVAJO	DR	89015	WRIGHT JOHN T JR	1964	SUNRISE SUB #4 TRLR EST	0

PARCEL	STR. NO.	STR. NAME	STR. TYPE	STR. ZIP	OWNER #1	CONST. YR	SUBNAME	Priority #
17905813052	211	NAVAJO	DR	89015	TAYLOR JOHNATHAN S	1965	SUNRISE SUB #3 TRLR EST	0
17905813056	219	NAVAJO	DR	89015	REESE CHRISTEN ERIC	1964	SUNRISE SUB #3 TRLR EST	0
17905813064	235	NAVAJO	DR	89015	BAME RANDY W & MARY M	1964	SUNRISE SUB #3 TRLR EST	0
17905813068	243	NAVAJO	DR	89015	BUONOCORE CLEMENT & DEBORAH	1964	SUNRISE SUB #3 TRLR EST	0
17905813058	223	NAVAJO	DR	89015	HAWKINS ALAN GRANT & CANDACE L	1964	SUNRISE SUB #3 TRLR EST	0
17905812014	266	NAVAJO	DR	89015	BLACKWELL FAMILY 2001 TRUST	1964	SUNRISE SUB #4 TRLR EST	0
17905813019	260	NAVAJO	DR	89015	WANOUS BRIAN M	1964	SUNRISE SUB #3 TRLR EST	0
17905813020	258	NAVAJO	DR	89015	SCHMER JERRY KIRK	1964	SUNRISE SUB #3 TRLR EST	0
17905813025	246	NAVAJO	DR	89015	COLE VICTOR V JR	1964	SUNRISE SUB #3 TRLR EST	0
17905813053	213	NAVAJO	DR	89015	WHITE FAMILY TRUST	1964	SUNRISE SUB #3 TRLR EST	0
17905813061	229	NAVAJO	DR	89015	SADAHIRO CHARLES L	1964	SUNRISE SUB #3 TRLR EST	0
17905813060	227	NAVAJO	DR	89015	TAKESIAN SHELLEY G	1964	SUNRISE SUB #3 TRLR EST	0
17905813046	204	NAVAJO	DR	89015	NEVADA SKYLINE REAL EST & INVEST	1964	SUNRISE SUB #3 TRLR EST	0
17905813017	264	NAVAJO	DR	89015	SCHMER JERRY & ETHEL LIVING TR	1964	SUNRISE SUB #3 TRLR EST	0
17905813047	202	NAVAJO	DR	89015	SWIGER LLOYD E	1964	SUNRISE SUB #3 TRLR EST	0
17905813067	241	NAVAJO	DR	89015	LUCAS CATALINA	1964	SUNRISE SUB #3 TRLR EST	0
17905813051	209	NAVAJO	DR	89015	LAKE FAMILY TRUST	1964	SUNRISE SUB #3 TRLR EST	0
17905813050	207	NAVAJO	DR	89015	ROBINSON JIMMY W & TRETHA	1964	SUNRISE SUB #3 TRLR EST	0
17905813026	244	NAVAJO	DR	89015	LAWRENCE RUSSELL C	1964	SUNRISE SUB #3 TRLR EST	0
17905813055	217	NAVAJO	DR	89015	MAESTAS MARTIN N & MARY L	1964	SUNRISE SUB #3 TRLR EST	0
17905813042	212	NAVAJO	DR	89015	PACHECO JUANITA	1964	SUNRISE SUB #3 TRLR EST	0
17905813062	231	NAVAJO	DR	89015	HENRY GERALD C & BONNIE K	1964	SUNRISE SUB #3 TRLR EST	0
17905813041	214	NAVAJO	DR	89015	MURKEY RICHARD FRANK JR	1964	SUNRISE SUB #3 TRLR EST	0
17905813038	220	NAVAJO	DR	89015	E F C C HOLDINGS L L C	1964	SUNRISE SUB #3 TRLR EST	0
17905813039	218	NAVAJO	DR	89015	ROSS BRYAN A & MARCELLA J TRUST	1964	SUNRISE SUB #3 TRLR EST	0
17905813059	225	NAVAJO	DR	89015	JENKINS EVA M	1964	SUNRISE SUB #3 TRLR EST	0
17905813069	245	NAVAJO	DR	89015	ALDRICH WILLIAM & FRANCES FAM TR	1964	SUNRISE SUB #3 TRLR EST	0
17905813030	236	NAVAJO	DR	89015	CICALO FAY	1964	SUNRISE SUB #3 TRLR EST	0
17905813065	237	NAVAJO	DR	89015	GEMMILL FAMILY TRUST	1964	SUNRISE SUB #3 TRLR EST	0

PARCEL	STR. NO.	STR. NAME	STR. TYPE	STR. ZIP	OWNER #1	CONST. YR	SUBNAME	Priority #
17905812012	273	NAVAJO	DR	89015	ALLEY SUSAN E	1964	SUNRISE SUB #4 TRLR EST	0
17905812017	272	NAVAJO	DR	89015	MAESTAS MARTIN N & MARY L	1964	SUNRISE SUB #4 TRLR EST	0
17905812021	280	NAVAJO	DR	89015	HENDERSON SHARON	1964	SUNRISE SUB #4 TRLR EST	0
17905813024	248	NAVAJO	DR	89015	JOHNSON KELLY H	1964	SUNRISE SUB #3 TRLR EST	0
17905812018	274	NAVAJO	DR	89015	BARTON LAWRENCE LIVING TRUST	1964	SUNRISE SUB #4 TRLR EST	0
17905812022	282	NAVAJO	DR	89015	KOCH PAMELA N	1964	SUNRISE SUB #4 TRLR EST	0
17905812026	283	NAVAJO	DR	89015	KENNETH & PRISCILLA TRUST	1964	SUNRISE SUB #4 TRLR EST	0
17905812011	275	NAVAJO	DR	89015	POUTOUS BETTY J	1964	SUNRISE SUB #4 TRLR EST	0
17905813022	252	NAVAJO	DR	89015	GUY ROBERT L LIVING TRUST	1964	SUNRISE SUB #3 TRLR EST	0
17905813023	250	NAVAJO	DR	89015	BAINBRIDGE GREGORY A & SHERYL	1964	SUNRISE SUB #3 TRLR EST	0
17905812015	268	NAVAJO	DR	89015	MAESTAS MARTIN & MARY	1964	SUNRISE SUB #4 TRLR EST	0
17905812010	277	NAVAJO	DR	89015	KRAEER FLORINA	1964	SUNRISE SUB #4 TRLR EST	0
17918710013	38	NAVY	ST	89015	D S B B L L C	1963	HENDERSON TOWNSITE	2
17918710172	238	NEBRASKA	AVE	89015	ABRAHAM L L C	1942	HENDERSON TOWNSITE	1
17917410002	366	NEBRASKA	AVE	89015	CRISLER FAMILY TRUST	1942	HENDERSON TOWNSITE	1
17918710174	230	NEBRASKA	AVE	89015	DYER LORI A	1942	HENDERSON TOWNSITE	1
17918710173	234	NEBRASKA	AVE	89015	BENNETT RONNIE & SUSAN	1942	HENDERSON TOWNSITE	1
17918710175	226	NEBRASKA	AVE	89015	MAGDALENO ESTHER & ROBERT	1942	HENDERSON TOWNSITE	1
17918710171	242	NEBRASKA	AVE	89015	C B F 221 L L C	1942	HENDERSON TOWNSITE	1
17918710169	250	NEBRASKA	AVE	89015	GARBER M L FAMILY TRUST	1942	HENDERSON TOWNSITE	1
17917410008	355	NEBRASKA	AVE	89015	SANTORO RONALD B & BEULAH FAM TR	1942	HENDERSON TOWNSITE	1
17917310027	391	NEBRASKA	AVE	89015	DUNDAS EDWARD F	1942	HENDERSON TOWNSITE	1
17918710152	203	NEBRASKA	AVE	89015	WAYMIRE EDWARD LEO & BARBARA	1942	HENDERSON TOWNSITE	1
17918710176	222	NEBRASKA	AVE	89015	GONZALES ROBERT R & ESTHER	1942	HENDERSON TOWNSITE	1
17918710170	246	NEBRASKA	AVE	89015	NGUYEN TONY	1942	HENDERSON TOWNSITE	1
17918710156	219	NEBRASKA	AVE	89015	SANTORO MARK R	1942	HENDERSON TOWNSITE	1
17918810095	335	NEBRASKA	AVE	89015	CRISLER FAMILY TRUST	1942	HENDERSON TOWNSITE	1
17918710159	231	NEBRASKA	AVE	89015	HOPSTER RICHARD D	1942	HENDERSON TOWNSITE	1
17918710153	207	NEBRASKA	AVE	89015	WILLIAMS BRIAN E	1942	HENDERSON TOWNSITE	1

PARCEL	STR. NO.	STR. NAME	STR. TYPE	STR. ZIP	OWNER #1	CONST. YR	SUBNAME	Priority #
17918810094	331	NEBRASKA	AVE	89015	LINSCHOTEN ANITA & MICHAEL J	1942	HENDERSON TOWNSITE	1
17918710155	215	NEBRASKA	AVE	89015	KENNEDY KEITH & CINDY	1942	HENDERSON TOWNSITE	1
17917410010	363	NEBRASKA	AVE	89015	RIDDLE FORREST L & GEORGIA A	1942	HENDERSON TOWNSITE	1
17918810097	343	NEBRASKA	AVE	89015	KWONG ALAN	1942	HENDERSON TOWNSITE	1
17917410007	351	NEBRASKA	AVE	89015	MARTINEZ MARVIN L	1942	HENDERSON TOWNSITE	1
17918810102	334	NEBRASKA	AVE	89015	CRISLER FAMILY TRUST	1942	HENDERSON TOWNSITE	1
17918710161	239	NEBRASKA	AVE	89015	WAYMIRE EDWARD L & BARBARA	1942	HENDERSON TOWNSITE	1
17918710177	218	NEBRASKA	AVE	89015	BARTLETT EVERETT L & LUETTA N	1942	HENDERSON TOWNSITE	1
17917410003	362	NEBRASKA	AVE	89015	CRISLER FAMILY TRUST	1942	HENDERSON TOWNSITE	1
17918710164	251	NEBRASKA	AVE	89015	WAYMIRE EDWARD L & BARBARA A	1942	HENDERSON TOWNSITE	1
17918710168	254	NEBRASKA	AVE	89015	CORTI MICHAEL	1942	HENDERSON TOWNSITE	1
17917410006	347	NEBRASKA	AVE	89015	MARI MARIO R	1942	HENDERSON TOWNSITE	1
17917410005	354	NEBRASKA	AVE	89015	BRADSTREET FAMILY TRUST	1942	HENDERSON TOWNSITE	1
17918810098	350	NEBRASKA	AVE	89015	FOWLER GLENN W & DANEI L	1942	HENDERSON TOWNSITE	1
17918710179	210	NEBRASKA	AVE	89015	HAAS KEVIN J & EMYLOU	1942	HENDERSON TOWNSITE	1
17918810100	342	NEBRASKA	AVE	89015	HAYDEN DENNIS W	1942	HENDERSON TOWNSITE	1
17918810101	338	NEBRASKA	AVE	89015	EIGHMY BILL LIVING TRUST	1942	HENDERSON TOWNSITE	1
17918710163	247	NEBRASKA	AVE	89015	BUSCH JASON D	1942	HENDERSON TOWNSITE	1
17917310029	383	NEBRASKA	AVE	89015	STOECKINGER CAMILLE & GEORGE	1942	HENDERSON TOWNSITE	1
17917410004	358	NEBRASKA	AVE	89015	SANTORO MARK R	1942	HENDERSON TOWNSITE	1
17918710165	255	NEBRASKA	AVE	89015	MIRANDA JESUS & RUTH	1942	HENDERSON TOWNSITE	1
17918810096	339	NEBRASKA	AVE	89015	CARLSON BOBBIE A JORDAN	1942	HENDERSON TOWNSITE	1
17918710162	243	NEBRASKA	AVE	89015	MATSON SALLY M	1942	HENDERSON TOWNSITE	1
17918810099	346	NEBRASKA	AVE	89015	BELLO VAL R & JALENE M	1942	HENDERSON TOWNSITE	1
17917310028	387	NEBRASKA	AVE	89015	REID HOPE	1942	HENDERSON TOWNSITE	1
17918710154	211	NEBRASKA	AVE	89015	SANTORO MARK	1942	HENDERSON TOWNSITE	1
17917410009	359	NEBRASKA	AVE	89015	DAVIS ANDREA	1942	HENDERSON TOWNSITE	1
17918710157	223	NEBRASKA	AVE	89015	JOSEPH KARLEEN J	1942	HENDERSON TOWNSITE	1
17918710160	235	NEBRASKA	AVE	89015	ROBISON CLINT	1942	HENDERSON TOWNSITE	1

PARCEL	STR. NO.	STR. NAME	STR. TYPE	STR. ZIP	OWNER #1	CONST. YR	SUBNAME	Priority #
17918710158	227	NEBRASKA	AVE	89015	EVANS ROBERT	1942	HENDERSON TOWNSITE	1
17918710181	202	NEBRASKA	AVE	89015	DAWSON LILLIAN MAE REVOCABLE TR	1942	HENDERSON TOWNSITE	1
17918710178	214	NEBRASKA	AVE	89015	PARK ROBERT G & JAMES L	1942	HENDERSON TOWNSITE	1
17918710166	259	NEBRASKA	AVE	89015	WILLIAMS ROY WAYNE & DORIS G	1942	HENDERSON TOWNSITE	1
17918810103	330	NEBRASKA	AVE	89015	CRISLER FAMILY TRUST	1942	HENDERSON TOWNSITE	1
17917310030	379	NEBRASKA	AVE	89015	KELLEY LARRY A & DIANA C	1942	HENDERSON TOWNSITE	1
17917410011	367	NEBRASKA	AVE	89015	BLACKBURN WILLIAM H & SHERYL	1942	HENDERSON TOWNSITE	1
17917310031	375	NEBRASKA	AVE	89015	NAUTICAL BEACH L L C	1942	HENDERSON TOWNSITE	1
17918810093	327	NEBRASKA	AVE	89015	LUCIANO DIANE A	1942	HENDERSON TOWNSITE	1
17917410012	371	NEBRASKA	AVE	89015	BLACKBURN WILLIAM HENRY	1942	HENDERSON TOWNSITE	1
17918611004	30	NEVADA	WAY	89015	LARSON JEAN M & STEVEN DALE	1942	HENDERSON TOWNSITE	1
17918513006	2	NEVADA	WAY	89015	HERVEST L P	1942	HENDERSON TOWNSITE	1
17918611001	23	NEVADA	WAY	89015	HORNYAK JERRY J	1942	HENDERSON TOWNSITE	1
17918513005	6	NEVADA	WAY	89015	C B TEAM L L C	1942	HENDERSON TOWNSITE	1
17918611002	27	NEVADA	WAY	89015	WOLBURG JOSEPH P & ALICIA A	1942	HENDERSON TOWNSITE	1
17918611009	10	NEVADA	WAY	89015	C B TEAM L L C	1942	HENDERSON TOWNSITE	1
17918611007	18	NEVADA	WAY	89015	WEESE VIRGIL E & VIRGINIA	1942	HENDERSON TOWNSITE	1
17918611008	14	NEVADA	WAY	89015	K S 1 L L C	1942	HENDERSON TOWNSITE	1
17918611006	22	NEVADA	WAY	89015	KURR-LEONARD BROOKS LIVING TRUST	1943	HENDERSON TOWNSITE	1
17918611005	26	NEVADA	WAY	89015	K S 1 L L C	1942	HENDERSON TOWNSITE	1
17918513004	19	NEVADA	WAY	89015	JOHNSON STEVEN C & ROSEMARY	1942	HENDERSON TOWNSITE	1
17918611003	31	NEVADA	WAY	89015	K S 1 L L C	1942	HENDERSON TOWNSITE	1
17918611097	23	NEW MEXICO	WAY	89015	WATER STREET L L C	1942	HENDERSON TOWNSITE	1
17918611099	15	NEW MEXICO	WAY	89015	HESTENES ANNA S	1942	HENDERSON TOWNSITE	1
17918611096	18	NEW MEXICO	WAY	89015	CHARLESWORTH BEVERLY J LIVING TR	1942	HENDERSON TOWNSITE	1
17918611095	14	NEW MEXICO	WAY	89015	ROSENHOVER DIANA	1942	HENDERSON TOWNSITE	1
17918611093	6	NEW MEXICO	WAY	89015	SCHOOF MILTON J	1942	HENDERSON TOWNSITE	1
17918611102	3	NEW MEXICO	WAY	89015	BEASON BETTY M FAMILY TRUST	1942	HENDERSON TOWNSITE	1
17918611092	2	NEW MEXICO	WAY	89015	REEVES JOSEPH C	1942	HENDERSON TOWNSITE	1

PARCEL	STR. NO.	STR. NAME	STR. TYPE	STR. ZIP	OWNER #1	CONST. YR	SUBNAME	Priority #
17918611094	10	NEW MEXICO	WAY	89015	BRUNDY NEIL A & DIXIE F	1942	HENDERSON TOWNSITE	1
17918611101	7	NEW MEXICO	WAY	89015	WALKER JOHN W	1942	HENDERSON TOWNSITE	1
17918611098	19	NEW MEXICO	WAY	89015	HARBUCK MARTHA & JOHN W	1942	HENDERSON TOWNSITE	1
17918611100	11	NEW MEXICO	WAY	89015	KENNEDY KEITH & CINDY	1942	HENDERSON TOWNSITE	1
17918710035	211	NICKEL	ST	89015	HIGLEY JOHN D & SUSAN MARIE	1942	HENDERSON TOWNSITE	2
17918710034	207	NICKEL	ST	89015	ANDERSON VIRGINIA E	1942	HENDERSON TOWNSITE	2
17918810012	219	NICKEL	ST	89015	LE ANH KIM	1962	HENDERSON TOWNSITE	2
17918810011	223	NICKEL	ST	89015	HO PHUONG & XUYEN	1942	HENDERSON TOWNSITE	2
17918710036	215	NICKEL	ST	89015	WAMPNER JEFFREY W & JODI L	1942	HENDERSON TOWNSITE	2
17918810008	235	NICKEL	ST	89015	WHITE GENEVIEVE LUCILLE	1942	HENDERSON TOWNSITE	2
17918810010	227	NICKEL	ST	89015	WAGNER DALE F & REBECCA	1942	HENDERSON TOWNSITE	2
17918810009	231	NICKEL	ST	89015	BRANDT WARREN	1942	HENDERSON TOWNSITE	2
17918810072	18	OCEAN	AVE	89015	JENKINS SHANE S & JUDY L	1942	HENDERSON TOWNSITE	1
17917410018	50	OCEAN	AVE	89015	SMITH BERT L JR REVOCABLE TRUST	1942	HENDERSON TOWNSITE	1
17917410022	34	OCEAN	AVE	89015	WALDRON LARRY & JOYCE E	1942	HENDERSON TOWNSITE	1
17917410021	38	OCEAN	AVE	89015	DAVIS SHERRY J & DEVIN M	1942	HENDERSON TOWNSITE	1
17917410020	42	OCEAN	AVE	89015	STOCKBRIDGE WILLIAM C & MARIA C	1942	HENDERSON TOWNSITE	1
17917410023	30	OCEAN	AVE	89015	HIX HERSCHEL EUGENE JR & MARGIE	1942	HENDERSON TOWNSITE	1
17917410019	46	OCEAN	AVE	89015	BENNETT RONNIE & SUSAN	1942	HENDERSON TOWNSITE	1
17918810068	7	OCEAN	AVE	89015	HUENING FAMILY TRUST	1942	HENDERSON TOWNSITE	1
17918810071	22	OCEAN	AVE	89015	STEPHENS ALFRED E & SANDRA L	1942	HENDERSON TOWNSITE	1
17918810073	14	OCEAN	AVE	89015	PEHRSON LESLIE C & STEPHANIE R	1942	HENDERSON TOWNSITE	1
17917410017	54	OCEAN	AVE	89015	SANTORO MARK	1942	HENDERSON TOWNSITE	1
17918810069	11	OCEAN	AVE	89015	HUENING FAMILY TRUST	1942	HENDERSON TOWNSITE	1
17917410016	58	OCEAN	AVE	89015	HINTON ROBERT L	1942	HENDERSON TOWNSITE	1
17918810074	10	OCEAN	AVE	89015	SINGH JATINDER & VEENA	1942	HENDERSON TOWNSITE	1
17917410014	66	OCEAN	AVE	89015	CREADEV MASTERS INC	1942	HENDERSON TOWNSITE	1
17918810076	2	OCEAN	AVE	89015	KAHLER TRUST	1942	HENDERSON TOWNSITE	1
17918810067	3	OCEAN	AVE	89015	LAUBACH DUANE & HELEN TRUST	1942	HENDERSON TOWNSITE	1

PARCEL	STR. NO.	STR. NAME	STR. TYPE	STR. ZIP	OWNER #1	CONST. YR	SUBNAME	Priority #
17918810075	6	OCEAN	AVE	89015	MEEKS KELVIN & HELEN REV TR	1942	HENDERSON TOWNSITE	1
17917410015	62	OCEAN	AVE	89015	ROBISON FAMILY TRUST	1942	HENDERSON TOWNSITE	1
17907810013	100	OCOTILLO	ST	89015	HIGGASON CYNTHIA	1953	MANGANESE PARK SUB	0
17907810012	101	OCOTILLO	ST	89015	NAVARRA BESSIE B	1953	MANGANESE PARK SUB	0
17907810024	122	OCOTILLO	ST	89015	GOODSELL LAURA L	1953	MANGANESE PARK SUB	0
17907810003	119	OCOTILLO	ST	89015	LYNCH CORRINE L LIVING TRUST	1953	MANGANESE PARK SUB	0
17907810021	116	OCOTILLO	ST	89015	MATTHEWS GEORGE F & SUSAN K	1953	MANGANESE PARK SUB	0
17907810001	123	OCOTILLO	ST	89015	ARENAS J & BELLO-ARENAS N LIV TR	1953	MANGANESE PARK SUB	0
17907810022	118	OCOTILLO	ST	89015	BENOIT RONALD M & ANNE M	1953	MANGANESE PARK SUB	0
17907810008	109	OCOTILLO	ST	89015	BETTS KATHRYN	1953	MANGANESE PARK SUB	0
17907810016	106	OCOTILLO	ST	89015	RAEDER ROBERT D & BARBARA A	1953	MANGANESE PARK SUB	0
17907810020	114	OCOTILLO	ST	89015	DAVENPORT DAVID & GINA	1953	MANGANESE PARK SUB	0
17907810011	103	OCOTILLO	ST	89015	SANDERS HARUTHAI	1953	MANGANESE PARK SUB	0
17907810015	104	OCOTILLO	ST	89015	MCCOWN MARGARET M	1953	MANGANESE PARK SUB	0
17907810023	120	OCOTILLO	ST	89015	LUCERO RAYMOND & SENAIDA	1953	MANGANESE PARK SUB	0
17907810014	102	OCOTILLO	ST	89015	MADSEN RICHARD G & PATRICIA N	1953	MANGANESE PARK SUB	0
17907810005	115	OCOTILLO	ST	89015	ROMERO MICHAEL R	1953	MANGANESE PARK SUB	0
17907810009	107	OCOTILLO	ST	89015	TIPPIT HOWARD C ETAL	1953	MANGANESE PARK SUB	0
17907810010	105	OCOTILLO	ST	89015	DESERT LAND HOLDINGS CORPORATION	1953	MANGANESE PARK SUB	0
17907810002	121	OCOTILLO	ST	89015	BROWN CLINTON	1953	MANGANESE PARK SUB	0
17907810004	117	OCOTILLO	ST	89015	PENNEY JAMIE L	1953	MANGANESE PARK SUB	0
17907810017	108	OCOTILLO	ST	89015	ALEMU GINA M & BITEW	1953	MANGANESE PARK SUB	0
17907810018	110	OCOTILLO	ST	89015	BALUYOT ARMENIO T	1953	MANGANESE PARK SUB	0
17907810007	111	OCOTILLO	ST	89015	AUSTIN CONNIE & RICHARD SR	1953	MANGANESE PARK SUB	0
17907810019	112	OCOTILLO	ST	89015	DAVILA DENNY	1953	MANGANESE PARK SUB	0
17907810006	113	OCOTILLO	ST	89015	BANK AMERICA N A	1953	MANGANESE PARK SUB	0
17918710137	74	OKLAHOMA	DR	89015	LEANY CHARLES & JUNE FAMILY TR	1942	HENDERSON TOWNSITE	1
17918710119	59	OKLAHOMA	DR	89015	STEWART CAROLYN R	1942	HENDERSON TOWNSITE	1
17918710118	55	OKLAHOMA	DR	89015	ASHMAN DOUGLAS C & SUZANNE	1942	HENDERSON TOWNSITE	1

PARCEL	STR. NO.	STR. NAME	STR. TYPE	STR. ZIP	OWNER #1	CONST. YR	SUBNAME	Priority #
17918710134	62	OKLAHOMA	DR	89015	JONES MICHAEL	1942	HENDERSON TOWNSITE	1
17918710121	67	OKLAHOMA	DR	89015	HEKI EVELYN E	1942	HENDERSON TOWNSITE	1
17918710120	63	OKLAHOMA	DR	89015	VASSAR ALBERT LIVING TRUST	1942	HENDERSON TOWNSITE	1
17918710135	66	OKLAHOMA	DR	89015	YOUNG BRENDA KEEM	1942	HENDERSON TOWNSITE	1
17918710117	51	OKLAHOMA	DR	89015	SANTORO MARK RONALD	1942	HENDERSON TOWNSITE	1
17918710125	83	OKLAHOMA	DR	89015	POWERS-ARMSTRONG ANGELA	1942	HENDERSON TOWNSITE RESUB	1
17918710136	70	OKLAHOMA	DR	89015	WILLIAMS DANNY J & CHERYL A	1942	HENDERSON TOWNSITE	1
17918710124	79	OKLAHOMA	DR	89015	BYRNE JOHN	1942	HENDERSON TOWNSITE RESUB	1
17918710126	87	OKLAHOMA	DR	89015	ARMSTRONG ANTHONY S	1942	HENDERSON TOWNSITE	1
17918710122	71	OKLAHOMA	DR	89015	NADKARNI SHYAM	1942	HENDERSON TOWNSITE	1
17918710127	91	OKLAHOMA	DR	89015	R W TRUST	1942	HENDERSON TOWNSITE	1
17918611026	18	OREGON	WAY	89015	ERICKSON DARRELL J & CHRISTINE M	1942	HENDERSON TOWNSITE	1
17918611022	7	OREGON	WAY	89015	COLEMAN MABLE I	1942	HENDERSON TOWNSITE	1
17918611025	19	OREGON	WAY	89015	STAIRS DIANN	1942	HENDERSON TOWNSITE	1
17918611021	3	OREGON	WAY	89015	KOCOUREK EUNICE C	1942	HENDERSON TOWNSITE	1
17918611023	11	OREGON	WAY	89015	HAYDEN STEVE W & DOLLY M	1942	HENDERSON TOWNSITE	1
17918611024	15	OREGON	WAY	89015	HUNSAKER MARTHA J	1942	HENDERSON TOWNSITE	1
17918611028	6	OREGON	WAY	89015	PEDERSEN ALMA ALEXANDER	1946	HENDERSON TOWNSITE	1
17918611029	2	OREGON	WAY	89015	SELL CRAIG A & BECKY L	1946	HENDERSON TOWNSITE	1
17918611027	14	OREGON	WAY	89015	HOOKS KENNETH & EMILIA	1942	HENDERSON TOWNSITE	1
17904803009	428	ORLEANS	ST	89015	MCALLISTER PATRICK A	1953	PT SE4 SE4 SEC 04 22 63	3
17918710007	19	PACIFIC	AVE	89015	LAUBACH DUANE & HELEN TRUST	1963	HENDERSON TOWNSITE	2
17918310152	203	PACIFIC	AVE	89015	WALKER CHARLES GRANT & DENNIS J	1942	HENDERSON TOWNSITE	1
17918611172	79	PACIFIC	AVE	89015	FARRIS MARCY	1942	HENDERSON TOWNSITE	1
17918411013	231	PACIFIC	AVE	89015	LEFRANCOIS LIVING TRUST	1942	HENDERSON TOWNSITE	1
17918310153	207	PACIFIC	AVE	89015	HANSEN NANCY	1942	HENDERSON TOWNSITE	1
17918710008	13	PACIFIC	AVE	89015	KNUDSEN C FAMILY TRUST	1954	HENDERSON TOWNSITE	1
17918411012	227	PACIFIC	AVE	89015	C B TEAM L L C	1942	HENDERSON TOWNSITE	1
17918310155	215	PACIFIC	AVE	89015	B B F 201 L L C ETAL	1942	HENDERSON TOWNSITE	1

PARCEL	STR. NO.	STR. NAME	STR. TYPE	STR. ZIP	OWNER #1	CONST. YR	SUBNAME	Priority #
17918310156	219	PACIFIC	AVE	89015	BICKFORD BRIAN	1942	HENDERSON TOWNSITE	1
17918310154	211	PACIFIC	AVE	89015	CHELLE HOLDINGS L L C	1942	HENDERSON TOWNSITE	1
17918411014	235	PACIFIC	AVE	89015	LANCASTER FAMILY TRUST	1942	HENDERSON TOWNSITE	1
17918411015	239	PACIFIC	AVE	89015	PHILLIPS DAREL R & A REV LIV TR	1942	HENDERSON TOWNSITE	1
17918611189	11	PACIFIC	AVE	89015	THORNTON & ASSOCIATES	1942	HENDERSON TOWNSITE	1
17918611186	23	PACIFIC	AVE	89015	TURNBEAUGH LOLITA & HYRUM	1942	HENDERSON TOWNSITE	1
17918310131	46	PACIFIC	AVE	89015	LOPEZ GUSTAVO A	1942	HENDERSON TOWNSITE	1
17918611174	71	PACIFIC	AVE	89015	DAVIS ROBERT	1942	HENDERSON TOWNSITE	1
17918611173	75	PACIFIC	AVE	89015	BLAKEY FAMILY LIVING TRUST	1942	HENDERSON TOWNSITE	1
17918310130	50	PACIFIC	AVE	89015	PACIFIC PROPERTY L L C	1942	HENDERSON TOWNSITE	1
17918611183	35	PACIFIC	AVE	89015	GUTHRIDGE WILLIAM L & NANCY J	1942	HENDERSON TOWNSITE	1
17918611184	31	PACIFIC	AVE	89015	POSTON DEBRA	1942	HENDERSON TOWNSITE	1
17918611175	67	PACIFIC	AVE	89015	CARRIVEAU RICHARD	1942	HENDERSON TOWNSITE	1
17918611179	51	PACIFIC	AVE	89015	ANDERSON LAYNE A	1942	HENDERSON TOWNSITE	1
17918611178	55	PACIFIC	AVE	89015	LITTLE TY GENE	1942	HENDERSON TOWNSITE	1
17918611187	19	PACIFIC	AVE	89015	JOHNSON LINDA L	1942	HENDERSON TOWNSITE	1
17918611177	59	PACIFIC	AVE	89015	SANTORO RONALD B & BEULAH FAM TR	1942	HENDERSON TOWNSITE	1
17918611181	43	PACIFIC	AVE	89015	REYES PATRICIA & ARMANDO	1942	HENDERSON TOWNSITE	1
17918310129	54	PACIFIC	AVE	89015	BLACKWOOD INVESTMENTS LTD ETAL	1967	HENDERSON TOWNSITE	2
17918611182	39	PACIFIC	AVE	89015	PROFFITT JOANN	1942	HENDERSON TOWNSITE	1
17918611176	63	PACIFIC	AVE	89015	POWERS GORDON & ESTHER	1942	HENDERSON TOWNSITE	1
17918611118	123	PACIFIC	AVE	89015	MARTIN OMA BELL 1996 TRUST ETAL	1942	HENDERSON TOWNSITE	1
17918310134	34	PACIFIC	AVE	89015	ESPOSITO LEONARD	1942	HENDERSON TOWNSITE	1
17918611185	27	PACIFIC	AVE	89015	DUMAS NELLY C	1942	HENDERSON TOWNSITE	1
17918411011	223	PACIFIC	AVE	89015	KEMPSTON INVESTMENTS L L C	1942	HENDERSON TOWNSITE	1
17918611120	131	PACIFIC	AVE	89015	HATCH EPHRAIM C & WENDY C	1942	HENDERSON TOWNSITE	1
17918611115	107	PACIFIC	AVE	89015	HORAN FAMILY TRUST	1942	HENDERSON TOWNSITE	1
17918611119	127	PACIFIC	AVE	89015	CHAVEZ RODOLFO	1942	HENDERSON TOWNSITE	1
17918611117	115	PACIFIC	AVE	89015	ALBEN ROBERT CASEY TRS	1942	HENDERSON TOWNSITE	1

PARCEL	STR. NO.	STR. NAME	STR. TYPE	STR. ZIP	OWNER #1	CONST. YR	SUBNAME	Priority #
17918611180	47	PACIFIC	AVE	89015	ZUNIGA JUAN & RAMONA	1942	HENDERSON TOWNSITE	1
17918611121	135	PACIFIC	AVE	89015	EARL EDWARD	1942	HENDERSON TOWNSITE	1
17918611116	111	PACIFIC	AVE	89015	HUBBARD CURT	1942	HENDERSON TOWNSITE RESUB	1
17918611122	139	PACIFIC	AVE	89015	EARL EDWARD & MARCELINE TRUST	1942	HENDERSON TOWNSITE	1
17918611123	143	PACIFIC	AVE	89015	CRANE VAUGHN S & WANDA C FAM TR	1942	HENDERSON TOWNSITE	1
17918611114	103	PACIFIC	AVE	89015	RAPP MANNY & KIMBERLY M	1942	HENDERSON TOWNSITE	1
17918710005	10	PACIFIC	AVE	89015	CHANG FLORENCE & WILLIAM LIV TR	1956	HENDERSON TOWNSITE	1
17918310141	53	PACIFIC	AVE	89015	RATCLIFF BILLY G & JOANN K	1963	HENDERSON TOWNSITE	2
17918403001	310	PACIFIC	AVE	89015	LODGE FRATERNAL ORDER OF EAGLES	1959	PT SE4 SW4 SEC 18-22-63	1
17919109008	412	PACIFIC	AVE	89015	CRUM WILLIAM D & LANORA J LIV TR	1965	PT NE4 NW4 SEC 19 22 63	2
17919204001	421	PACIFIC	AVE	89015	CHURCH BAPTIST FAITH	1966	PARCEL MAP FILE 25 PAGE 2	2
17801810131	1305	PALM	ST	89011	CLARK NANCY G ETAL	1961	SIERRA VISTA ADD	3
17801810083	1316	PALM	ST	89011	KOPP PAULA	1963	SIERRA VISTA ADD	3
17801312018	1549	PALM	ST	89011	WASHINGTON MARY JEAN	1959	SIERRA VISTA ADD	3
17801810098	1424	PALM	ST	89011	LAPID MARTIN	1959	SIERRA VISTA ADD	3
17801411009	1505	PALM	ST	89011	GARCIA HERIBERTO M	1959	SIERRA VISTA ADD	3
17801810088	1336	PALM	ST	89011	LEHOUX MELANIE	1963	SIERRA VISTA ADD	3
17801810115	1429	PALM	ST	89011	RHEES REUBEN THOMAS & JENNY SUE	1961	SIERRA VISTA ADD	3
17801312050	1528	PALM	ST	89011	FORD RAYMOND L & KATHY J	1959	SIERRA VISTA ADD	3
17801312051	1524	PALM	ST	89011	REDNECK FARMS L L C	1959	SIERRA VISTA ADD	3
17801810100	1432	PALM	ST	89011	COPENHAVER ELISABETH A	1959	SIERRA VISTA ADD	3
17801810114	1433	PALM	ST	89011	FRANK'S 3 L L C	1961	SIERRA VISTA ADD	3
17801810111	1445	PALM	ST	89011	MOORE ROBERT J	1959	SIERRA VISTA ADD	3
17801411010	1509	PALM	ST	89011	ESPINO FRANKLIN I	1959	SIERRA VISTA ADD	3
17801810090	1344	PALM	ST	89011	SESSIONS LARRY	1963	SIERRA VISTA ADD	3
17801810129	1313	PALM	ST	89011	LAGROW FAMILY TRUST	1961	SIERRA VISTA ADD	3
17801810126	1325	PALM	ST	89011	CRUZ ANTELMO	1961	SIERRA VISTA ADD	3
17801810094	1408	PALM	ST	89011	SOUTHERN NEVADA ACQUISITIONS LLC	1961	SIERRA VISTA ADD	3
17801810118	1417	PALM	ST	89011	RANSTROM PAUL JAMES	1961	SIERRA VISTA ADD	3

PARCEL	STR. NO.	STR. NAME	STR. TYPE	STR. ZIP	OWNER #1	CONST. YR	SUBNAME	Priority #
17801810112	1441	PALM	ST	89011	NAUTICAL BEACH L L C	1961	SIERRA VISTA ADD	3
17801810122	1401	PALM	ST	89011	RUMSEY ANGELITA S	1961	SIERRA VISTA ADD	3
17801312048	1536	PALM	ST	89011	MONGIRD MARK	1959	SIERRA VISTA ADD	3
17801312046	1544	PALM	ST	89011	LOZANO JOYCE G	1959	SIERRA VISTA ADD	3
17801810093	1404	PALM	ST	89011	QURESHI NASREEN	1961	SIERRA VISTA ADD	3
17801810130	1309	PALM	ST	89011	LAGROW FAMILY TRUST	1961	SIERRA VISTA ADD	3
17801411016	1512	PALM	ST	89011	ZAMANIAN MOHAMMAD J & ROYA S	1959	SIERRA VISTA ADD	3
17801411014	1529	PALM	ST	89011	PIPES KENT A	1959	SIERRA VISTA ADD	3
17801810124	1333	PALM	ST	89011	HALLY GILBERT & ERMA	1961	SIERRA VISTA ADD	3
17801810102	1440	PALM	ST	89011	WITTWER KELLY L & ELAINE F	1959	SIERRA VISTA ADD	3
17801810085	1324	PALM	ST	89011	WALLACE MICHAEL	1963	SIERRA VISTA ADD	3
17801411015	1516	PALM	ST	89011	GARCIA EMILIO T & JUAN CARLOS	1959	SIERRA VISTA ADD	3
17801810104	1448	PALM	ST	89011	ABEYTA VICTOR & HELEN REV TR	1959	SIERRA VISTA ADD	3
17801810121	1405	PALM	ST	89011	CROW L L C	1961	SIERRA VISTA ADD	3
17801810099	1428	PALM	ST	89011	HORNYAK LARRY J & BILLIE J	1959	SIERRA VISTA ADD	3
17801810107	1504	PALM	ST	89011	S A L V L L C	1959	SIERRA VISTA ADD	3
17801312017	1545	PALM	ST	89011	VILLALOBOS BLANCA MARIZOL	1959	SIERRA VISTA ADD	3
17801810119	1413	PALM	ST	89011	WITTWER CLIFFORD J & KOLA	1961	SIERRA VISTA ADD	3
17801810120	1409	PALM	ST	89011	WIDHALM ROBERT L & BARBARA M	1961	SIERRA VISTA ADD	3
17801810089	1340	PALM	ST	89011	FUENTES EDWIN & ALBA	1963	SIERRA VISTA ADD	3
17801810087	1332	PALM	ST	89011	GONZAGA RAFAEL	1963	SIERRA VISTA ADD	3
17801810084	1320	PALM	ST	89011	GILLON WILLIAM P	1963	SIERRA VISTA ADD	3
17801810116	1425	PALM	ST	89011	PADDOCK CLYDE B	1961	SIERRA VISTA ADD	3
17801810103	1444	PALM	ST	89011	HERRERA CHRISTOPHER J	1959	SIERRA VISTA ADD	3
17801810108	1508	PALM	ST	89011	RODRIGUEZ KATHRYN J & SAMUEL R	1959	SIERRA VISTA ADD	3
17801810109	1453	PALM	ST	89011	SANGSAYARATH KORAKANH J	1959	SIERRA VISTA ADD	3
17801312045	1548	PALM	ST	89011	DESERT LAND HOLDINGS CORP	1959	SIERRA VISTA ADD	3
17801810127	1321	PALM	ST	89011	TRUSTEE CLARK COUNTY TREASURER	1961	SIERRA VISTA ADD	3
17801810095	1412	PALM	ST	89011	EDEN THOMAS E & SALLY A	1959	SIERRA VISTA ADD	3

PARCEL	STR. NO.	STR. NAME	STR. TYPE	STR. ZIP	OWNER #1	CONST. YR	SUBNAME	Priority #
17801810086	1328	PALM	ST	89011	SOERINK MICHELLE & BERNHARD	1963	SIERRA VISTA ADD	3
17801312016	1541	PALM	ST	89011	LEICHNER SAGI	1959	SIERRA VISTA ADD	3
17801810113	1437	PALM	ST	89011	FRANK'S 3 L L C	1961	SIERRA VISTA ADD	3
17801312014	1533	PALM	ST	89011	NAUTICAL BEACH L L C	1959	SIERRA VISTA ADD	3
17801312052	1520	PALM	ST	89011	YANEV YANISLAV	1956	SIERRA VISTA ADD	3
17801312015	1537	PALM	ST	89011	LEICHNER SAGI & LISA	1959	SIERRA VISTA ADD	3
17801810117	1421	PALM	ST	89011	SMETHERS DEBRA C	1961	SIERRA VISTA ADD	3
17801312047	1540	PALM	ST	89011	SOMMERS TRUST	1959	SIERRA VISTA ADD	3
17801312049	1532	PALM	ST	89011	SEPCIC THOMAS A	1959	SIERRA VISTA ADD	3
17801810097	1420	PALM	ST	89011	NIELSEN LARRY G & JUDY K	1959	SIERRA VISTA ADD	3
17801810128	1317	PALM	ST	89011	TRUSTEE CLARK COUNTY TREASURER	1961	SIERRA VISTA ADD	3
17801810082	1312	PALM	ST	89011	RUIZ GEORGINA	1963	SIERRA VISTA ADD	3
17801810096	1416	PALM	ST	89011	HERRERA FILIMON	1959	SIERRA VISTA ADD	3
17801411012	1517	PALM	ST	89011	AROMIN ALFREDO D & LEONIDA B	1959	SIERRA VISTA ADD	3
17801411011	1513	PALM	ST	89011	SHINOST JOHN L & WYNONA L	1959	SIERRA VISTA ADD	3
17801810101	1436	PALM	ST	89011	PALM ST WAG TRUST	1959	SIERRA VISTA ADD	3
17801810110	1449	PALM	ST	89011	HAMMANN FAMILY TRUST	1959	SIERRA VISTA ADD	3
17801810091	1348	PALM	ST	89011	FRASER NORMAN L	1961	SIERRA VISTA ADD	3
17801810125	1329	PALM	ST	89011	SMALLEY JAMES EDWARD JR	1965	SIERRA VISTA ADD	3
17801810092	1400	PALM	ST	89011	LONG DIANE MARIE	1961	SIERRA VISTA ADD	3
17801810132	1301	PALM	ST	89011	LILIES OF THE FIELD TRUST	1963	SIERRA VISTA ADD	3
17801411013	1525	PALM	ST	89011	B B F 201 L L C	1942	SIERRA VISTA ADD	3
17801312024	1633	PALM	ST	89011	DUFFY KEVIN A & ANGELES	1963	SIERRA VISTA ADD	3
17801307001	1605	PALM	ST	89011	GRAPE WALTER C	1967	PT NE4 SW4 SEC 01 22 62	3
17908811018	839	PARK	LN	89015	ISOM MARIAN K	1965	FAIRVIEW EST SUB	2
17908811020	831	PARK	LN	89015	MCBRIDE AMBER M & DAVID J	1965	FAIRVIEW EST SUB	2
17908811053	854	PARK	LN	89015	SHEPHERD MICHAEL D & DANA M	1967	FAIRVIEW EST SUB	2
17908811056	842	PARK	LN	89015	G C P PROPERTIES L L C	1965	FAIRVIEW EST SUB	2
17908811054	850	PARK	LN	89015	TWITCHELL NEIL C & WANDA FAM TR	1965	FAIRVIEW EST SUB	2

PARCEL	STR. NO.	STR. NAME	STR. TYPE	STR. ZIP	OWNER #1	CONST. YR	SUBNAME	Priority #
17908811044	806	PARK	LN	89015	ROMERO JEANNINE M & BENJAMIN	1966	FAIRVIEW EST SUB	2
17802302007	544	PARKSON	RD	89011	LEE DAVID C & JEAN L 2010 REV TR	1968	PT NE4 SW4 SEC 02 22 62	3
17802301012	583	PARKSON	RD	89011	KEETON 1981 TRUST	1964	PT NE4 SW4 SEC 02 22 62	2
17905810009	1117	PAWNEE	LN	89015	DAGEN MICHAEL	1969	SUNRISE SUB #9 TRLR EST BLACK MOUNTAIN GOLF & CNTRY CLUB	0
17920211021	517	PEBBLE	PL	89015	SMITH FAMILY TRUST	1962	BLACK MOUNTAIN GOLF & CNTRY CLUB	0
17919610035	521	PEBBLE	PL	89015	HAZELTINE KARL S & B REV LIV TR	1964	CLUB	0
17813610005	434	PERLITE	WAY	89015	FERRANDO PAUL & MARIE	1963	HENDERSON ANNEX #5	0
17813610006	438	PERLITE	WAY	89015	FERRANDO PAUL & MARIE	1963	HENDERSON ANNEX #5	0
17813610004	416	PERLITE	WAY	89015	GIVING LIFE MINISTRIES	1954	HENDERSON ANNEX #5	0
17905813007	227	PIUTE	LN	89015	STROM STEVE	1964	SUNRISE SUB #3 TRLR EST	0
17905813089	210	PIUTE	LN	89015	WEINER DANIEL G	1964	SUNRISE SUB #3 TRLR EST	0
17905813015	243	PIUTE	LN	89015	KIRKLAND RAY & CATHERINE	1964	SUNRISE SUB #3 TRLR EST	0
17905813071	246	PIUTE	LN	89015	TORTORICH ANTHONY T JR LIVING TR	1964	SUNRISE SUB #3 TRLR EST	0
17905813002	217	PIUTE	LN	89015	ROMANS GAINES & MARLENE TRS	1964	SUNRISE SUB #3 TRLR EST	0
17905813012	237	PIUTE	LN	89015	HARDY DARLA	1964	SUNRISE SUB #3 TRLR EST	0
17905813016	245	PIUTE	LN	89015	DUKE-SHINN BRYNDA	1964	SUNRISE SUB #3 TRLR EST	0
17905813008	229	PIUTE	LN	89015	BURGE MICHAEL	1964	SUNRISE SUB #3 TRLR EST	0
17905813075	238	PIUTE	LN	89015	ROBERSON DONALD R & VERA E	1964	SUNRISE SUB #3 TRLR EST	0
17905813077	234	PIUTE	LN	89015	MEADOWS JAMES B & CAROL ANN	1964	SUNRISE SUB #3 TRLR EST	0
17905813086	216	PIUTE	LN	89015	REESE TERRY & DEBBIE LYNN	1964	SUNRISE SUB #3 TRLR EST	0
17905813080	228	PIUTE	LN	89015	BATES J ROBERT & DONNA	1964	SUNRISE SUB #3 TRLR EST	0
17905813088	212	PIUTE	LN	89015	REESE GILBERT	1964	SUNRISE SUB #3 TRLR EST	0
17905813074	240	PIUTE	LN	89015	SEECH CALVIN N	1964	SUNRISE SUB #3 TRLR EST	0
17905813085	218	PIUTE	LN	89015	ERIVES-ERIVES ROYBALDO	1964	SUNRISE SUB #3 TRLR EST	0
17905813081	226	PIUTE	LN	89015	MICHAEL STEPHANIE MARIE	1964	SUNRISE SUB #3 TRLR EST	0
17905813005	223	PIUTE	LN	89015	VAUGHAN ALBERT E & JUDITH A	1964	SUNRISE SUB #3 TRLR EST	0
17905813072	244	PIUTE	LN	89015	PETTIT ROSE M	1964	SUNRISE SUB #3 TRLR EST	0
17905813006	225	PIUTE	LN	89015	KUSTER FRANK A & ALICE J	1964	SUNRISE SUB #3 TRLR EST	0

PARCEL	STR. NO.	STR. NAME	STR. TYPE	STR. ZIP	OWNER #1	CONST. YR	SUBNAME	Priority #
17905813082	224	PIUTE	LN	89015	MOSSER FAMILY TRUST	1964	SUNRISE SUB #3 TRLR EST	0
17905813087	214	PIUTE	LN	89015	WILDER FRANCES COATTA	1964	SUNRISE SUB #3 TRLR EST	0
17905813078	232	PIUTE	LN	89015	YOUNG BRENDA KEEM	1964	SUNRISE SUB #3 TRLR EST	0
17905813084	220	PIUTE	LN	89015	DELGADO JULIAN L & SANDRA M	1964	SUNRISE SUB #3 TRLR EST	0
17905813009	231	PIUTE	LN	89015	SCHAUB KEVIN	1964	SUNRISE SUB #3 TRLR EST	0
17905813076	236	PIUTE	LN	89015	ROBERSON DANIEL B	1964	SUNRISE SUB #3 TRLR EST	0
17905813001	215	PIUTE	LN	89015	ERIVES-ERIVES ROYBALDO	1964	SUNRISE SUB #3 TRLR EST	0
17918710020	218	PLATINUM	ST	89015	WELM KARL A & HELEN S	1942	HENDERSON TOWNSITE	2
17918710021	214	PLATINUM	ST	89015	DICIACCIO SUZANNE	1942	HENDERSON TOWNSITE	2
17918710023	206	PLATINUM	ST	89015	KENNEDY KEITH W & CINDY	1942	HENDERSON TOWNSITE	2
17918710022	210	PLATINUM	ST	89015	JESSOP JOHN C FAMILY TRUST	1942	HENDERSON TOWNSITE	2
17918310144	211	PLATINUM	ST	89015	BURTON FAMILY TRUST	1942	HENDERSON TOWNSITE	2
17918310145	215	PLATINUM	ST	89015	EVANS LINDA SUE	1942	HENDERSON TOWNSITE	2
17918310146	219	PLATINUM	ST	89015	DEMATTEO LARRY A & LINDA J	1963	HENDERSON TOWNSITE	2
17918411023	231	PLATINUM	ST	89015	CATRON ROBERTA & DOUGLAS	1942	HENDERSON TOWNSITE	2
17918411024	227	PLATINUM	ST	89015	BENNETT RONNIE L & SUSAN S	1942	HENDERSON TOWNSITE	2
17918411029	234	PLATINUM	ST	89015	MOERHLE JOHN J & BETTY J REV TR	1942	HENDERSON TOWNSITE	2
17918411027	226	PLATINUM	ST	89015	WRSEASE L L C	1942	HENDERSON TOWNSITE	2
17918411022	235	PLATINUM	ST	89015	MCNAIR CHERYL J	1942	HENDERSON TOWNSITE	2
17918411028	230	PLATINUM	ST	89015	BENN ROGER W & BERNICE	1942	HENDERSON TOWNSITE	2
17905711039	212	PONTIAC	PL	89015	BIRCH CYNTHIA A	1965	SUNRISE SUB #9 TRLR EST	0
17905811035	414	PUEBLO	PL	89015	DAVIS TERRY M & HELEN AMANDA	1964	SUNRISE SUB #5 TRLR EST	3
17905811033	418	PUEBLO	PL	89015	COWAN RICHARD E & KATHLYN G	1964	SUNRISE SUB #5 TRLR EST	3
17905811036	412	PUEBLO	PL	89015	OLESON TIMOTHY S	1964	SUNRISE SUB #5 TRLR EST	3
17905811039	406	PUEBLO	PL	89015	DAVIS TERRY	1964	SUNRISE SUB #5 TRLR EST	3
17905811040	402	PUEBLO	PL	89015	PAXTON LOUISE I & ROBERT K	1964	SUNRISE SUB #5 TRLR EST	3
17905811032	420	PUEBLO	PL	89015	BROTSIS JAMES N & SANDRA K	1964	SUNRISE SUB #5 TRLR EST	3
17909101003	355	PUEBLO	BLVD	89015	DAVIS LINDA	1964	PT NW4 NW4 SEC 09 22 63	3
17904305003	513	PUEBLO	BLVD	89015	MARTIN THOMAS & SUSAN	1955	PT NW4 SW4 SEC 04 22 63	3

PARCEL	STR. NO.	STR. NAME	STR. TYPE	STR. ZIP	OWNER #1	CONST. YR	SUBNAME	Priority #
17904305001	519	PUEBLO	BLVD	89015	CHURCH GOD CALIFORNIA-NEVADA	1969	PT NW4 SW4 SEC 04 22 63	0
17904402008	403	PUEBLO	BLVD	89015	COPPAGE JOAN LESLEY REV LIV TR	1955	PT SW4 SW4 SEC 04 22 63	3
17904310001	520	RACETRACK	RD	89015	RUSHING ALAN WILLIAM & SHIRLEY N	1963	PEQUEEN TRUST SUB #1	0
17917511022	204	RANDY	WAY	89015	OOOLA INVESTMENTS L L C	1963	BULLOCH SUB #1	0
17920110042	306	REGINA	WAY	89015	STAR QUALITY PROPERTIES L L C	1953	HENDERSON #2 SUB	3
17920110041	312	REGINA	WAY	89015	STAMPER BEULAH E	1953	HENDERSON #2 SUB	3
17920110039	307	REGINA	WAY	89015	SHORT JUDY C	1953	HENDERSON #2 SUB	3
17920110040	313	REGINA	WAY	89015	GOLDEN REVA U	1953	HENDERSON #2 SUB	3
17917411050	443	REPUBLIC	ST	89015	CAMACHO LYDIA J & ANGEL RAYMUNDO	1953	HENDERSON #2 SUB	3
17917411053	425	REPUBLIC	ST	89015	HARRINGTON PATRICIA L	1953	HENDERSON #2 SUB	3
17917411052	431	REPUBLIC	ST	89015	GOMEZ ADOLFO E & JUANITA	1953	HENDERSON #2 SUB	3
17917411055	413	REPUBLIC	ST	89015	D W TRUST	1953	HENDERSON #2 SUB	3
17917411054	419	REPUBLIC	ST	89015	MATA PAUL C & MELINDA S	1953	HENDERSON #2 SUB	3
17917411056	407	REPUBLIC	ST	89015	JIMENEZ & LAMBERT FAMILY TRUST	1953	HENDERSON #2 SUB	3
17917411051	437	REPUBLIC	ST	89015	HAYDEN CHARLES E & DIANA M	1953	HENDERSON #2 SUB	3
17917411057	401	REPUBLIC	ST	89015	WYLUPSKI LIVING TRUST	1953	HENDERSON #2 SUB	3
17917411049	449	REPUBLIC	ST	89015	SMITH JOHN P & MELISSA K	1953	HENDERSON #2 SUB	3
17917411059	406	REPUBLIC	ST	89015	LUECK MARIA CLARA & MARIA C	1953	HENDERSON #2 SUB	3
17917411060	412	REPUBLIC	ST	89015	DIETZ ROBERT & TRACI	1953	HENDERSON #2 SUB	3
17917411058	400	REPUBLIC	ST	89015	BAILEY LARRY E	1953	HENDERSON #2 SUB	3
17917411061	418	REPUBLIC	ST	89015	WILLIAMS MARLOW B	1953	HENDERSON #2 SUB	3
17917411062	424	REPUBLIC	ST	89015	GILBERT LARRY K & SUSAN J SALEH	1953	HENDERSON #2 SUB	3
17917411063	430	REPUBLIC	ST	89015	SCHMIDT MARY A	1953	HENDERSON #2 SUB	3
17917411064	436	REPUBLIC	ST	89015	TOLLEFSON ARNOLD H	1953	HENDERSON #2 SUB	3
17917411065	442	REPUBLIC	ST	89015	RODRIGUEZ JAIME	1953	HENDERSON #2 SUB	3
17917411066	448	REPUBLIC	ST	89015	RIDDLE FAMILY TRUST	1953	HENDERSON #2 SUB	3
17801602005	457	REXFORD	DR	89011	LULE ALFONSO	1955	PT SW4 NE4 SEC 01 22 62	3
17801602007	461	REXFORD	DR	89011	HALLIDAY CHARLES B	1950	PT SW4 NE4 SEC 1-22-62	3
17801602004	447	REXFORD	DR	89011	KEMPSTON INVESTMENTS L L C	1959	PT SW4 NE4 SEC 01 22 62	3

PARCEL	STR. NO.	STR. NAME	STR. TYPE	STR. ZIP	OWNER #1	CONST. YR	SUBNAME	Priority #
17801601012	450	REXFORD	DR	89011	STEIN RICHARD	1950	PT SW4 NE4 SEC 01 22 62	3
17801601009	480	REXFORD	DR	89011	ENG DONALD	1967	PT SW4 NE4 SEC 01 22 62	3
17919511018	633	ROBIN	LN	89015	CHLOE TRUST	1964	BLACK MOUNTAIN GOLF & CNTRY CLUB	0
17919511020	632	ROBIN	LN	89015	UPTON STEVE & STEVEN P	1964	BLACK MOUNTAIN GOLF & CNTRY CLUB	0
17920110028	478	ROSE	ST	89015	BELL CHRISTOPHER R & JACQUELYN K	1953	HENDERSON #2 SUB	3
17920110020	485	ROSE	ST	89015	STABLER JOSEPH N JR	1953	HENDERSON #2 SUB	3
17920110023	467	ROSE	ST	89015	TAPIA ROBERT & EDITH	1953	HENDERSON #2 SUB	3
17920110025	460	ROSE	ST	89015	SPARLING IRMGARD	1953	HENDERSON #2 SUB	3
17920110024	461	ROSE	ST	89015	RAMIREZ MARIA FRANCISCA	1953	HENDERSON #2 SUB	3
17920110027	472	ROSE	ST	89015	WHITE ALGERNON	1953	HENDERSON #2 SUB	3
17920110021	479	ROSE	ST	89015	BARNES MIKE TRUST	1953	HENDERSON #2 SUB	3
17920110022	473	ROSE	ST	89015	BUCKLES BRENT & JUDY FAMILY TR	1953	HENDERSON #2 SUB	3
17920110211	466	ROSE	ST	89015	GONZALEZ LILIANA F	1953	HENDERSON #2 SUB	3
17813711018	407	RUTILE	WAY	89015	PETRIE BRANDY K	1952	HENDERSON TOWNSITE	3
17918212027	418	RUTILE	WAY	89015	DRISCOLL DANIEL J	1952	HENDERSON TOWNSITE ANNEX #2	3
17813611022	419	RUTILE	WAY	89015	LOIGNON ANGELITA	1952	HENDERSON TOWNSITE ANNEX #2	3
17918212026	414	RUTILE	WAY	89015	KENNEDY KEITH W & CINDY A	1952	HENDERSON TOWNSITE ANNEX #2	3
17918212025	410	RUTILE	WAY	89015	ENGLAND CHARLES	1952	HENDERSON TOWNSITE	3
17813611021	415	RUTILE	WAY	89015	HAYN KAREN	1952	HENDERSON TOWNSITE ANNEX #2	3
17813611020	411	RUTILE	WAY	89015	RICE MARGARET J LIVING TRUST	1952	HENDERSON TOWNSITE ANNEX #2	3
17813711017	403	RUTILE	WAY	89015	PENTICO BUDDY C & M A REV LIV TR	1952	HENDERSON TOWNSITE ANNEX #2	3
17905610013	1229	SEMINOLE	LN	89015	HERBERT CRAIG & LIANNE	1969	SUNRISE TRAILER EST #11 AMD	0
17908510027	253	SHOSHONE	LN	89015	WEIR FLOYD T & RUTH	1964	SUNRISE SUB #6 TRLR EST	0
17908510025	249	SHOSHONE	LN	89015	HUNT JONATHEN & EULALA	1964	SUNRISE SUB #6 TRLR EST	0
17908510015	229	SHOSHONE	LN	89015	SCHENK VAN S & MIRIAM	1964	SUNRISE SUB #6 TRLR EST	0
17908510029	257	SHOSHONE	LN	89015	SCOTT RICHARD W & JERRY L	1964	SUNRISE SUB #6 TRLR EST	0
17908510021	241	SHOSHONE	LN	89015	GODBY BOBBY C & ALICE I FAM TR	1964	SUNRISE SUB #6 TRLR EST	0
17908510020	239	SHOSHONE	LN	89015	HANSEN JIM L	1964	SUNRISE SUB #6 TRLR EST	0

PARCEL	STR. NO.	STR. NAME	STR. TYPE	STR. ZIP	OWNER #1	CONST. YR	SUBNAME	Priority #
17908510018	235	SHOSHONE	LN	89015	MANSFIELD KATHLEEN C	1969	SUNRISE SUB #6 TRLR EST	0
17908510019	237	SHOSHONE	LN	89015	PATTON FAY S & NORA L FAMILY TR	1964	SUNRISE SUB #6 TRLR EST	0
17908510007	213	SHOSHONE	LN	89015	HITE WILLIAM & PEGGY TRUST	1964	SUNRISE SUB #6 TRLR EST	0
17908510016	231	SHOSHONE	LN	89015	SHEAD WILLIAM H & CARRIE A	1964	SUNRISE SUB #6 TRLR EST	0
17908510011	221	SHOSHONE	LN	89015	FELT YINI	1964	SUNRISE SUB #6 TRLR EST	0
17908510013	225	SHOSHONE	LN	89015	ULLOA MAY A	1964	SUNRISE SUB #6 TRLR EST	0
17908510017	233	SHOSHONE	LN	89015	OLESON DENNIS & MARIE REV LIV TR	1964	SUNRISE SUB #6 TRLR EST	0
17908510022	243	SHOSHONE	LN	89015	HORNYAK DANIEL J	1964	SUNRISE SUB #6 TRLR EST	0
17908510009	217	SHOSHONE	LN	89015	YOUNG BRENDA KEEM	1964	SUNRISE SUB #6 TRLR EST	0
17908510026	251	SHOSHONE	LN	89015	ROWDEN FAMILY TRUST	1964	SUNRISE SUB #6 TRLR EST	0
17908510044	236	SHOSHONE	LN	89015	CALDWELL JILL & CLYDE	1964	SUNRISE SUB #6 TRLR EST	0
17908510006	211	SHOSHONE	LN	89015	BLACKWELL FAMILY 2001 TRUST	1964	SUNRISE SUB #6 TRLR EST	0
17908510024	247	SHOSHONE	LN	89015	GOODWIIN FAMILY TRUST	1964	SUNRISE SUB #6 TRLR EST	0
17908510002	203	SHOSHONE	LN	89015	TUCKER KATHY D	1964	SUNRISE SUB #6 TRLR EST	0
17908510003	205	SHOSHONE	LN	89015	JONES JO ANN	1964	SUNRISE SUB #6 TRLR EST	0
17908510010	219	SHOSHONE	LN	89015	HUNT JEFFREY J	1964	SUNRISE SUB #6 TRLR EST	0
17908510008	215	SHOSHONE	LN	89015	YOUNG BRENDA KEEM	1964	SUNRISE SUB #6 TRLR EST	0
17908510060	204	SHOSHONE	LN	89015	BRUSH GENIEL	1964	SUNRISE SUB #6 TRLR EST	0
17908510037	250	SHOSHONE	LN	89015	BLACKWELL FAMILY 2001 TRUST	1964	SUNRISE SUB #6 TRLR EST	0
17908510050	224	SHOSHONE	LN	89015	DAILEY VIRGINIA M	1964	SUNRISE SUB #6 TRLR EST	0
17908510033	258	SHOSHONE	LN	89015	NEBACO INC TRS	1964	SUNRISE SUB #6 TRLR EST	0
17908510043	238	SHOSHONE	LN	89015	SCOTT RICHARD & JERRY	1964	SUNRISE SUB #6 TRLR EST	0
17908510035	254	SHOSHONE	LN	89015	ROWDEN WALTER L TRUST	1964	SUNRISE SUB #6 TRLR EST	0
17908510045	234	SHOSHONE	LN	89015	PHILLIPS DOERNAL R & BARBARA J	1964	SUNRISE SUB #6 TRLR EST	0
17908510053	218	SHOSHONE	LN	89015	HUNT JEFFREY J	1964	SUNRISE SUB #6 TRLR EST	0
17908510039	246	SHOSHONE	LN	89015	BLACKWELL FAMILY 2001 TRUST	1964	SUNRISE SUB #6 TRLR EST	0
17908510052	220	SHOSHONE	LN	89015	BOWER FRANK J SR & SANDRA L	1964	SUNRISE SUB #6 TRLR EST	0
17908510058	208	SHOSHONE	LN	89015	KEELER CHRISTI L	1964	SUNRISE SUB #6 TRLR EST	0
17908510054	216	SHOSHONE	LN	89015	GOVE HOWARD D & VERNA M	1964	SUNRISE SUB #6 TRLR EST	0

PARCEL	STR. NO.	STR. NAME	STR. TYPE	STR. ZIP	OWNER #1	CONST. YR	SUBNAME	Priority #
17908510057	210	SHOSHONE	LN	89015	KELLY ROBERT	1964	SUNRISE SUB #6 TRLR EST	0
17908510055	214	SHOSHONE	LN	89015	DAVIS TERRY M	1964	SUNRISE SUB #6 TRLR EST	0
17908510042	240	SHOSHONE	LN	89015	HENRY GERALD C	1964	SUNRISE SUB #6 TRLR EST	0
17908510034	256	SHOSHONE	LN	89015	MOODY JOAN & DAVY LEE JR	1964	SUNRISE SUB #6 TRLR EST	0
17908510059	206	SHOSHONE	LN	89015	BLACKWELL FAMILY 2001 TRUST	1964	SUNRISE SUB #6 TRLR EST	0
17908510056	212	SHOSHONE	LN	89015	HITE WILLIAM & PEGGY TRUST	1964	SUNRISE SUB #6 TRLR EST	0
17908510036	252	SHOSHONE	LN	89015	WARE CHARLES E & TROY E	1964	SUNRISE SUB #6 TRLR EST	0
17908510040	244	SHOSHONE	LN	89015	SEYMORE CHAMP C & JUDITH	1964	SUNRISE SUB #6 TRLR EST	0
17908510051	222	SHOSHONE	LN	89015	BETLEY FAMILY TRUST	1964	SUNRISE SUB #6 TRLR EST	0
17908510001	201	SHOSHONE	LN	89015	RISNEY JOAN D	1964	SUNRISE SUB #6 TRLR EST	0
17908510049	226	SHOSHONE	LN	89015	JANOTA GEORGE L TRUST	1964	SUNRISE SUB #6 TRLR EST	0
17908510032	260	SHOSHONE	LN	89015	BLACKWELL FAMILY 2001 TRUST	1964	SUNRISE SUB #6 TRLR EST	0
17908510061	202	SHOSHONE	LN	89015	WYPIOR FRANK V & DEBRA A FAM TR	1964	SUNRISE SUB #6 TRLR EST	0
17929111022	607	SIERRA	LN	89002	MEYER CHARLES R & WILMA J	1969	HIGHLAND HILLS UNIT #1	0
17918310046	119	SILVER	ST	89015	BENEDICT MARGARET R TRUST	1942	HENDERSON TOWNSITE	1
17918310045	123	SILVER	ST	89015	IVY DONALD M	1942	HENDERSON TOWNSITE	1
17918310047	115	SILVER	ST	89015	COUCH DALE C II	1942	HENDERSON TOWNSITE	1
17918310043	118	SILVER	ST	89015	HALL ANNETTE LIVING TRUST	1942	HENDERSON TOWNSITE	1
17918214011	101	SILVER	ST	89015	BAUMAN GARY L	1942	HENDERSON TOWNSITE	1
17918214008	102	SILVER	ST	89015	ZORNES LEON J	1942	HENDERSON TOWNSITE	1
17918310044	127	SILVER	ST	89015	MORGAN DONALD C JR	1942	HENDERSON TOWNSITE	1
17918215001	111	SILVER	ST	89015	A & S PPTY IMVEST GROUP L L C	1942	HENDERSON TOWNSITE RESUB	1
17918214010	110	SILVER	ST	89015	APEX ENTERPRISES L L C	1942	HENDERSON TOWNSITE	1
17918310042	114	SILVER	ST	89015	VINCENT JOSEPH M	1942	HENDERSON TOWNSITE	1
17918214009	106	SILVER	ST	89015	SUKOWATY FAMILY TRUST	1942	HENDERSON TOWNSITE	1
17918215002	107	SILVER	ST	89015	SANTORO RONALD B & BEULAH FAM TR	1942	HENDERSON TOWNSITE RESUB	1
17918215003	103	SILVER	ST	89015	URBAN RICHARD	1942	HENDERSON TOWNSITE RESUB	1
17801510006	2375	SILVER WOLF	DR	89011	HART THOMAS & BONNIE	1966	SUNPAC INDUSTRIAL PARK	0
17918611015	0	SOUTH GRAND CENTRAL		89015	TAXPAYER	1944	HENDERSON TOWNSITE	3

PARCEL	STR. NO.	STR. NAME	STR. TYPE	STR. ZIP	OWNER #1	CONST. YR	SUBNAME	Priority #
17919511030	638	ST ANDREWS	RD	89015	SAINT ANDREWS IVY B T	1964	BLACK MOUNTAIN GOLF & CNTRY CLUB	3
17919610105	623	ST ANDREWS	RD	89015	MELFI HEIDI M & JOHN A	1964	BLACK MOUNTAIN GOLF & CNTRY CLUB	3
17919511025	628	ST ANDREWS	RD	89015	KELLEY MICHAEL	1964	BLACK MOUNTAIN GOLF & CNTRY CLUB	3
17919511026	630	ST ANDREWS	RD	89015	BRAMMER GLENN D & MARION R	1964	BLACK MOUNTAIN GOLF & CNTRY CLUB	3
17919511023	624	ST ANDREWS	RD	89015	D N A D FAMILY TRUST	1964	BLACK MOUNTAIN GOLF & CNTRY CLUB	3
17919511024	626	ST ANDREWS	RD	89015	MARTZ TRUST	1964	BLACK MOUNTAIN GOLF & CNTRY CLUB	3
17919511028	634	ST ANDREWS	RD	89015	PHILLIPS MATT & DEBORAH DALLEY	1964	BLACK MOUNTAIN GOLF & CNTRY CLUB	3
17919511029	636	ST ANDREWS	RD	89015	HOLMAN SHERRY D	1964	BLACK MOUNTAIN GOLF & CNTRY CLUB	3
17919511027	632	ST ANDREWS	RD	89015	KNOOP RICHARD C & CARLA J	1964	BLACK MOUNTAIN GOLF & CNTRY CLUB	3
17919511022	622	ST ANDREWS	RD	89015	GREEN DAVID	1964	BLACK MOUNTAIN GOLF & CNTRY CLUB	3
17919511032	642	ST ANDREWS	RD	89015	CAHILL JOHN J	1964	BLACK MOUNTAIN GOLF & CNTRY CLUB	3
17919511031	640	ST ANDREWS	RD	89015	WAINSCOTT PATRICK J	1964	BLACK MOUNTAIN GOLF & CNTRY CLUB	3
17919511017	639	ST ANDREWS	RD	89015	DELOSSANTOS ELSA	1964	BLACK MOUNTAIN GOLF & CNTRY CLUB	3
17919610079	607	ST ANDREWS	RD	89015	DUPONT KENNETH E & PAMELA RAE	1969	BLACK MOUNTAIN GOLF & CNTRY CLUB	3
17907410005	11	STURM	ST	89015	PESCHKE JAMES ROBERT & SANDRA S	1952	HENDERSON TOWNSITE ANNEX #04	2
17907410006	15	STURM	ST	89015	STICKLAND ELEANOR CLARA	1952	HENDERSON TOWNSITE ANNEX #04	2
17907410004	7	STURM	ST	89015	STUTELBERG RAYNA E & JACK	1952	HENDERSON TOWNSITE ANNEX #04	2
17907410003	3	STURM	ST	89015	SHERWOOD DOUGLAS L	1952	HENDERSON TOWNSITE ANNEX #04	2
17801601003	456	SUNSET	RD	89011	CASTILLO DAVID	1942	PT SW4 NE4 SEC 01 22 62	3
17801601004	460	SUNSET	RD	89011	COLLIER ENLOE J & GERTRUDE	1950	PT SW4 NE4 SEC 01 22 62	3
17801601008	472	SUNSET	RD	89011	ENG DONALD	1950	PT SW4 NE4 SEC 01 22 62	3
17802601014	510	SUNSET	RD	89011	SUNSET PROPERTY L L C	1968	PT SW4 NE4 SEC 02 22 62	3
17802701005	601	SUNSET	RD	89011	PRAXAIR DISTRIBUTION INC	1963	PARCEL MAP FILE 117 PAGE 72	3
17918611149	81	TEXAS	AVE	89015	BEASON SUSAN D	1942	HENDERSON TOWNSITE	1

PARCEL	STR. NO.	STR. NAME	STR. TYPE	STR. ZIP	OWNER #1	CONST. YR	SUBNAME	Priority #
17918611157	58	TEXAS	AVE	89015	BOGART JOY K	1942	HENDERSON TOWNSITE	1
17918611148	83	TEXAS	AVE	89015	JOSLIN KEITH P & TONIA L	1942	HENDERSON TOWNSITE	1
17918611144	91	TEXAS	AVE	89015	DELGADO RUBEN T & LUCY VI	1942	HENDERSON TOWNSITE	1
17918611155	63	TEXAS	AVE	89015	WEBB TONY H JR & HELEN	1942	HENDERSON TOWNSITE	1
17918611161	74	TEXAS	AVE	89015	MUNFORD V W & R G FAMILY TR AGMT	1942	HENDERSON TOWNSITE	1
17918611164	82	TEXAS	AVE	89015	TEMPLET MICHAEL J KATHLEEN E	1942	HENDERSON TOWNSITE	1
17918611153	71	TEXAS	AVE	89015	MUNFORD VERGENE & ROSALIE FAM TR	1942	HENDERSON TOWNSITE	1
17918611145	89	TEXAS	AVE	89015	THOMAS SUN ANN SEPARATE PPTY TR	1942	HENDERSON TOWNSITE	1
17918611146	87	TEXAS	AVE	89015	LLOYD DEBORAH J	1942	HENDERSON TOWNSITE	1
17918611160	70	TEXAS	AVE	89015	MUNFORD BRUCE W & ARLENE A	1942	HENDERSON TOWNSITE	1
17918611159	66	TEXAS	AVE	89015	JEWETT DOROTHY P	1942	HENDERSON TOWNSITE	1
17918611158	62	TEXAS	AVE	89015	BOSCO TRUST	1942	HENDERSON TOWNSITE	1
17918611168	90	TEXAS	AVE	89015	GOVE LARRY E	1942	HENDERSON TOWNSITE	1
17918611166	86	TEXAS	AVE	89015	CARTER ARLENE B LIVING TRUST	1942	HENDERSON TOWNSITE	1
17918611147	85	TEXAS	AVE	89015	KOWATSCH PAMELA R	1942	HENDERSON TOWNSITE	1
17918611165	84	TEXAS	AVE	89015	DICKEY LARRY E & PAMELA	1942	HENDERSON TOWNSITE	1
17918611167	88	TEXAS	AVE	89015	CARTER ARLENE B LIVING TRUST	1942	HENDERSON TOWNSITE	1
17918710070	51	TEXAS	AVE	89015	CITY OF HENDERSON	1942	HENDERSON TOWNSITE	1
17918611169	92	TEXAS	AVE	89015	MCKINNEY ROSEMARIE	1942	HENDERSON TOWNSITE	1
17918710069	55	TEXAS	AVE	89015	HARTMAN THELMA B	1942	HENDERSON TOWNSITE	1
17918710194	251	TEXAS	AVE	89015	CITY OF HENDERSON	1942	HENDERSON TOWNSITE	1
17918611150	79	TEXAS	AVE	89015	SMITH MADELON REVOCABLE TRUST	1942	HENDERSON TOWNSITE	1
17918710191	239	TEXAS	AVE	89015	HAINES JIMMY H & TERRY L	1942	HENDERSON TOWNSITE	1
17918710226	202	TEXAS	AVE	89015	PEISKER BETTE JO	1942	HENDERSON TOWNSITE	1
17918710192	243	TEXAS	AVE	89015	POELMAN LIVING TRUST	1942	HENDERSON TOWNSITE	1
17918710225	206	TEXAS	AVE	89015	SANTORO RONALD B & BEULAH FAM TR	1942	HENDERSON TOWNSITE	1
17918611170	94	TEXAS	AVE	89015	ROYAL FAMILY TRUST	1942	HENDERSON TOWNSITE	1
17918611171	96	TEXAS	AVE	89015	PROGENY TRUST	1952	HENDERSON TOWNSITE	1
17918611163	80	TEXAS	AVE	89015	BRINER CALLEEN FAMILY TRUST	1942	HENDERSON TOWNSITE	1

PARCEL	STR. NO.	STR. NAME	STR. TYPE	STR. ZIP	OWNER #1	CONST. YR	SUBNAME	Priority #
17918710182	203	TEXAS	AVE	89015	SANTORO RONALD B & BEULAH FAM TR	1942	HENDERSON TOWNSITE	1
17918611162	78	TEXAS	AVE	89015	WEST STEPHEN & LAURA	1942	HENDERSON TOWNSITE	1
17918710189	231	TEXAS	AVE	89015	ANDERSON LYNN E	1942	HENDERSON TOWNSITE	1
17918710188	227	TEXAS	AVE	89015	M L K HOMES L L C	1942	HENDERSON TOWNSITE	1
17918710193	247	TEXAS	AVE	89015	BRODEUR PAUL & SHARON	1942	HENDERSON TOWNSITE	1
17918611143	93	TEXAS	AVE	89015	WAGNER DALE F & R C FAM TR 2005	1942	HENDERSON TOWNSITE	1
17918611156	54	TEXAS	AVE	89015	FAIRBAIRN ANDREW W & CONNIE M	1942	HENDERSON TOWNSITE	1
17918710190	235	TEXAS	AVE	89015	STARR DALE &/OR LYNN M	1942	HENDERSON TOWNSITE	1
17918710067	50	TEXAS	AVE	89015	C B TEAM L L C	1942	HENDERSON TOWNSITE	1
17918710186	219	TEXAS	AVE	89015	KRAMER CHARLES SCOTT REV LIV TR	1942	HENDERSON TOWNSITE	1
17918710187	223	TEXAS	AVE	89015	BRODEUR PAUL & SHARON	1942	HENDERSON TOWNSITE	1
17918710195	255	TEXAS	AVE	89015	WOOLARD JOAN CAROLYN	1942	HENDERSON TOWNSITE	1
17918710183	207	TEXAS	AVE	89015	WHITE CLARE & RUBY FAMILY TRUST	1942	HENDERSON TOWNSITE	1
17918710065	42	TEXAS	AVE	89015	LAPORTA L P	1964	HENDERSON TOWNSITE	1
17918710184	211	TEXAS	AVE	89015	WALSH DAVID	1942	HENDERSON TOWNSITE	1
17918710185	215	TEXAS	AVE	89015	AUGSPURGER DENNIS LEE & KAREN A	1942	HENDERSON TOWNSITE	1
17918710066	46	TEXAS	AVE	89015	LAPORTA LIMITED PARTNERSHIP	1964	HENDERSON TOWNSITE	1
17927612010	2030	THOROUGHBRED	RD	89002	JOHNSON SHERREE L	1964	PEQUEEN SUB	2
17918810049	315	TIN	ST	89015	COSTANZA HELEN	1942	HENDERSON TOWNSITE	2
17918810047	323	TIN	ST	89015	SCHMIDT GEORGE JR & I REV LIV TR	1942	HENDERSON TOWNSITE	2
17918810051	307	TIN	ST	89015	SMIRK W P & M B REV LIV TR	1942	HENDERSON TOWNSITE	2
17918810046	327	TIN	ST	89015	OLSON PAMALA	1942	HENDERSON TOWNSITE	2
17918810052	303	TIN	ST	89015	CHOI JUDY	1942	HENDERSON TOWNSITE	2
17918810045	331	TIN	ST	89015	BOUCHARD ANDRE H	1942	HENDERSON TOWNSITE	2
17918810048	319	TIN	ST	89015	HUNTER PAT	1942	HENDERSON TOWNSITE	2
17918810050	311	TIN	ST	89015	TRAUERNICHT FAMILY TRUST	1942	HENDERSON TOWNSITE	2
17918802009	330	TIN	ST	89015	SCHOOL BOARD OF TRUSTEES	1964	PT S2 SE4 SEC 18 22 63	2
17918310016	315	TUNGSTEN	ST	89015	LUCERO JOHN F & TRUDIE L	1942	HENDERSON TOWNSITE	1
17918310020	331	TUNGSTEN	ST	89015	JASSO ROBERT Y & MARLENA M	1942	HENDERSON TOWNSITE	1

PARCEL	STR. NO.	STR. NAME	STR. TYPE	STR. ZIP	OWNER #1	CONST. YR	SUBNAME	Priority #
17918310031	314	TUNGSTEN	ST	89015	MARTINEZ PATRICIA ANN REV LIV TR	1942	HENDERSON TOWNSITE	1
17918310030	318	TUNGSTEN	ST	89015	GROGAN 1990 TR	1942	HENDERSON TOWNSITE	1
17918310185	250	TUNGSTEN	ST	89015	TOBLER EVAN & SHARON REV LIV TR	1942	HENDERSON TOWNSITE	1
17918310176	286	TUNGSTEN	ST	89015	WILLIAMS JOHN T & JACQUELINE	1942	HENDERSON TOWNSITE	1
17918310022	339	TUNGSTEN	ST	89015	BYRD GEORGE & SUE E	1942	HENDERSON TOWNSITE	1
17918310192	222	TUNGSTEN	ST	89015	PETTACK KEITH LEWIS II	1942	HENDERSON TOWNSITE	1
17918310183	258	TUNGSTEN	ST	89015	LARRABEE NATHAN	1942	HENDERSON TOWNSITE	1
17918310018	323	TUNGSTEN	ST	89015	COCHRAN TAMMY C	1942	HENDERSON TOWNSITE	1
17918310207	247	TUNGSTEN	ST	89015	SMITH LAUVATIS	1942	HENDERSON TOWNSITE	1
17918310033	306	TUNGSTEN	ST	89015	SADOVICH JULIANA M M & JOSPEH V	1942	HENDERSON TOWNSITE	1
17918310195	210	TUNGSTEN	ST	89015	AUGSPURGER DENNIS & KAREN FAM TR	1969	HENDERSON TOWNSITE	1
17918310202	227	TUNGSTEN	ST	89015	SICARD RICHARD	1942	HENDERSON TOWNSITE	1
17918310191	226	TUNGSTEN	ST	89015	RUBECK FAMILY 1990 TRUST	1942	HENDERSON TOWNSITE	1
17918310015	311	TUNGSTEN	ST	89015	STILLMAN RON	1942	HENDERSON TOWNSITE	1
17918310201	223	TUNGSTEN	ST	89015	THORNTON & ASSOCIATES L L C	1942	HENDERSON TOWNSITE	1
17918310194	214	TUNGSTEN	ST	89015	SHARP JENIFER D	1942	HENDERSON TOWNSITE	1
17918310193	218	TUNGSTEN	ST	89015	FEDERAL NATIONAL MORTGAGE ASSN	1942	HENDERSON TOWNSITE	1
17918310204	235	TUNGSTEN	ST	89015	OCHOA ROBERT & ELISA C	1942	HENDERSON TOWNSITE	1
17918310196	206	TUNGSTEN	ST	89015	NEWELL GRACE I TRUST	1942	HENDERSON TOWNSITE	1
17918310190	230	TUNGSTEN	ST	89015	ELLIS ROBERT A	1942	HENDERSON TOWNSITE	1
17918310211	263	TUNGSTEN	ST	89015	FIERRO RUDOLPH	1942	HENDERSON TOWNSITE	1
17918411010	207	TUNGSTEN	ST	89015	LAPORTE BONNIE	1942	HENDERSON TOWNSITE	1
17918310184	254	TUNGSTEN	ST	89015	COVENEY KATHLEEN	1942	HENDERSON TOWNSITE	1
17918310187	242	TUNGSTEN	ST	89015	RUBECK FAMILY 1990 TRUST	1942	HENDERSON TOWNSITE	1
17918310205	239	TUNGSTEN	ST	89015	FIGUEROA JESSICA	1942	HENDERSON TOWNSITE	1
17918310209	255	TUNGSTEN	ST	89015	CAMPBELL BRUCE A	1942	HENDERSON TOWNSITE	1
17918310206	243	TUNGSTEN	ST	89015	RUBECK ERIC A	1942	HENDERSON TOWNSITE	1
17918310215	279	TUNGSTEN	ST	89015	MOOY NORMA F TRUST	1942	HENDERSON TOWNSITE	1
17918310013	303	TUNGSTEN	ST	89015	ANDERSON DIANE L & VIRGINIA M	1942	HENDERSON TOWNSITE	1

PARCEL	STR. NO.	STR. NAME	STR. TYPE	STR. ZIP	OWNER #1	CONST. YR	SUBNAME	Priority #
17918310188	238	TUNGSTEN	ST	89015	WAGNER DALE F & R C FAM TR 2005	1942	HENDERSON TOWNSITE	1
17918310200	219	TUNGSTEN	ST	89015	DEWITT LOLITA C	1942	HENDERSON TOWNSITE	1
17918310213	271	TUNGSTEN	ST	89015	PRESECAN STEVEN K	1942	HENDERSON TOWNSITE	1
17918310198	211	TUNGSTEN	ST	89015	HARR JOHN P & VICKI	1942	HENDERSON TOWNSITE	1
17918310203	231	TUNGSTEN	ST	89015	SABA LTD	1942	HENDERSON TOWNSITE	1
17918310028	326	TUNGSTEN	ST	89015	BROYLES ELORA R	1942	HENDERSON TOWNSITE	1
17918310199	215	TUNGSTEN	ST	89015	PETROFF DWAYNE	1942	HENDERSON TOWNSITE	1
17918310027	330	TUNGSTEN	ST	89015	SHAFFER LARRY A	1942	HENDERSON TOWNSITE	1
17918310032	310	TUNGSTEN	ST	89015	BARKER BOB W JR & DAVID	1942	HENDERSON TOWNSITE	1
17918310179	274	TUNGSTEN	ST	89015	KROMREI WANDA	1942	HENDERSON TOWNSITE	1
17918310212	267	TUNGSTEN	ST	89015	CARTER JEFF A & ROBIN S	1942	HENDERSON TOWNSITE	1
17918310021	335	TUNGSTEN	ST	89015	GROGAN 1990 TR	1942	HENDERSON TOWNSITE	1
17918310014	307	TUNGSTEN	ST	89015	JOHNSON RAYMOND T	1942	HENDERSON TOWNSITE	1
17918310029	322	TUNGSTEN	ST	89015	GROGAN 1990 TR	1942	HENDERSON TOWNSITE	1
17918310019	327	TUNGSTEN	ST	89015	MILLER ALLAN W	1942	HENDERSON TOWNSITE	1
17918310214	275	TUNGSTEN	ST	89015	OLIVER LEWIS LAD	1942	HENDERSON TOWNSITE	1
17918310216	283	TUNGSTEN	ST	89015	POGUE CINDY JO	1942	HENDERSON TOWNSITE	1
17918310210	259	TUNGSTEN	ST	89015	MARTINEZ DELIRIA FAMILY TRUST	1942	HENDERSON TOWNSITE	1
17918310023	343	TUNGSTEN	ST	89015	BARBER GERALD M & DONNA	1942	HENDERSON TOWNSITE	1
17918310025	338	TUNGSTEN	ST	89015	HEDRICK JOSEPH W & ELAIN J	1942	HENDERSON TOWNSITE	1
17918310217	287	TUNGSTEN	ST	89015	ROSA CARL A	1942	HENDERSON TOWNSITE	1
17918310180	270	TUNGSTEN	ST	89015	TUNGSTEN PROPERTIES L L C	1963	HENDERSON TOWNSITE	1
17918411009	203	TUNGSTEN	ST	89015	ALLEN FAMILY TRUST	1942	HENDERSON TOWNSITE	1
17918310178	278	TUNGSTEN	ST	89015	OXBORROW DELONE C REV LIV TR	1942	HENDERSON TOWNSITE	1
17918310181	266	TUNGSTEN	ST	89015	MCDONALD HERMAN E & KATHLEEN M	1942	HENDERSON TOWNSITE	1
17918310182	262	TUNGSTEN	ST	89015	WORTH FAMILY TRUST	1942	HENDERSON TOWNSITE	1
17918310177	282	TUNGSTEN	ST	89015	HENDERSON APARTMENTS L L C	1942	HENDERSON TOWNSITE	1
17918310017	319	TUNGSTEN	ST	89015	TRAN KHANH L	1942	HENDERSON TOWNSITE	1
17918310034	302	TUNGSTEN	ST	89015	GUE SHARON	1942	HENDERSON TOWNSITE	1

PARCEL	STR. NO.	STR. NAME	STR. TYPE	STR. ZIP	OWNER #1	CONST. YR	SUBNAME	Priority #
17918310218	291	TUNGSTEN	ST	89015	ROMANOSKI ELISABETH JANE	1942	HENDERSON TOWNSITE	1
17918310024	347	TUNGSTEN	ST	89015	RUEFF TRUST	1942	HENDERSON TOWNSITE	1
17918217001	342	TUNGSTEN	ST	89015	ROSS FAMILY TRUST	1942	HENDERSON TOWNSITE REV	1
18902801003	0	US HWY 95		89002	RAILROAD PASS INVESTMENT GROUP	1931	GOV LOT 20	2
17918611048	14	UTAH	WAY	89015	KEITH BRANDON & HEATHER	1942	HENDERSON TOWNSITE	1
17918611049	10	UTAH	WAY	89015	NELSON FAMILY LIVING TRUST	1942	HENDERSON TOWNSITE	1
17918611046	22	UTAH	WAY	89015	MEIER CLIFFORD & DEBORAH	1942	HENDERSON TOWNSITE	1
17918611050	6	UTAH	WAY	89015	DWIGGINS FAMILY TRUST	1942	HENDERSON TOWNSITE	1
17918611041	3	UTAH	WAY	89015	STYCK MARY ELLEN LIVING TRUST	1942	HENDERSON TOWNSITE	1
17918611047	18	UTAH	WAY	89015	MEIER CLIFFORD J & DEBORAH V	1942	HENDERSON TOWNSITE	1
17918611044	15	UTAH	WAY	89015	REEVES STEPHEN G & LOREA	1942	HENDERSON TOWNSITE	1
17918611043	11	UTAH	WAY	89015	UTAH FLATS L L C	1942	HENDERSON TOWNSITE	1
17918611051	2	UTAH	WAY	89015	MAYBIE BART	1942	HENDERSON TOWNSITE	1
17918611045	19	UTAH	WAY	89015	WOOLARD CHARLES L REV LIV TR	1942	HENDERSON TOWNSITE	1
17919504001	405	VAN WAGENEN	ST	89015	CITY OF HENDERSON	1952	PT NE4 NE4 SEC 19 22 63	3
17918401002	355	VAN WAGENEN	ST	89015	SCHOOL BOARD OF TRUSTEES	1963	PT SW4 SW4 SEC 18 22 63 HENDERSON TOWNSITE ANNEX	3
17918211035	120	VICTORY	RD	89015	PRIORITY S F R L L C	1952	#03 HENDERSON TOWNSITE ANNEX	1
17918211037	128	VICTORY	RD	89015	FAIRLESS RONALD J	1952	#03 HENDERSON TOWNSITE ANNEX	1
17918211049	214	VICTORY	RD	89015	BERARD DAVID H & SUSAN L	1952	#03 HENDERSON TOWNSITE ANNEX	1
17918211042	148	VICTORY	RD	89015	BLANCARTE STEVEN J JR & LUCINDA	1952	#03 HENDERSON TOWNSITE ANNEX	1
17918211039	136	VICTORY	RD	89015	CHARLES DONALD L & CLARA W	1952	#03 HENDERSON TOWNSITE ANNEX	1
17918211045	160	VICTORY	RD	89015	CARVER DANIEL & SHERRY	1952	#03 HENDERSON TOWNSITE ANNEX	1
17918211038	132	VICTORY	RD	89015	VOLKER CHRISTOPHER D	1952	#03 HENDERSON TOWNSITE ANNEX	1
17918211046	202	VICTORY	RD	89015	MCEWAN KATHERINE	1952	#03 HENDERSON TOWNSITE ANNEX	1
17918211036	124	VICTORY	RD	89015	EDISON JAMES C	1952	#03 HENDERSON TOWNSITE ANNEX	1
17918211040	140	VICTORY	RD	89015	LORD RICHARD J	1952	#03	1

PARCEL	STR. NO.	STR. NAME	STR. TYPE	STR. ZIP	OWNER #1	CONST. YR	SUBNAME	Priority #
17918211044	156	VICTORY	RD	89015	VIZCARRA MIGUEL F	1952	HENDERSON TOWNSITE ANNEX #03	1
17918211047	206	VICTORY	RD	89015	WATSON MADALYN YVONNE REV LIV TR	1952	HENDERSON TOWNSITE ANNEX #03	1
17918211041	144	VICTORY	RD	89015	NELSON CARL DAVID	1952	HENDERSON TOWNSITE ANNEX #03	1
17918211043	152	VICTORY	RD	89015	WOOLARD JAMES & LINDA REV LIV TR	1952	HENDERSON TOWNSITE ANNEX #03	1
17918211034	116	VICTORY	RD	89015	GOD IS LOVE	1952	HENDERSON TOWNSITE ANNEX #03	1
17918211048	210	VICTORY	RD	89015	FORANT MICHAEL R	1952	HENDERSON TOWNSITE ANNEX #03	1
17918214014	103	VICTORY	RD	89015	SHEARIN JEROME & CECILIA FAM TR	1942	HENDERSON TOWNSITE	1
17918214012	111	VICTORY	RD	89015	A C J A INVESTMENTS L P	1942	HENDERSON TOWNSITE	1
17918214013	107	VICTORY	RD	89015	PRIORITY S F R L L C	1942	HENDERSON TOWNSITE	1
17918211033	112	VICTORY	RD	89015	RODSETH ROGER E	1952	HENDERSON TOWNSITE ANNEX #03	1
17918610005	54	VICTORY	RD	89015	CHANDLER EMIKO	1952	HENDERSON TOWNSITE ANNEX #03	1
17918610011	30	VICTORY	RD	89015	MUSICARO MICHAEL H	1952	HENDERSON TOWNSITE ANNEX #03	1
17918610008	42	VICTORY	RD	89015	MORALES ARMANDO	1952	HENDERSON TOWNSITE ANNEX #03	1
17813713002	405	VICTORY	RD	89015	RODRIGUEZ JOE L & HERMINIA	1952	HENDERSON TOWNSITE ANNEX #01	1
17918215012	115	VICTORY	RD	89015	SANTORO MARK R	1942	HENDERSON TOWNSITE RESUB	1
17918211027	14	VICTORY	RD	89015	CITY TOWER L L C	1952	HENDERSON TOWNSITE ANNEX #03	1
17918214007	203	VICTORY	RD	89015	ELLIOTT KAREN CLIFFORD TRUST	1942	HENDERSON TOWNSITE	1
17918214005	211	VICTORY	RD	89015	THORNHILL JOHN JR & DONNA E	1942	HENDERSON TOWNSITE	1
17918215010	123	VICTORY	RD	89015	PRIORITY SFR L L C	1942	HENDERSON TOWNSITE RESUB	1
17918211026	18	VICTORY	RD	89015	CITY OF HENDERSON REDEVELOPMENT	1952	HENDERSON TOWNSITE ANNEX #03	1
17918214006	207	VICTORY	RD	89015	BOX FAMILY TRUST	1942	HENDERSON TOWNSITE	1
17918610010	34	VICTORY	RD	89015	JUSTIN WALLIN L L C	1952	HENDERSON TOWNSITE ANNEX #03	1
17918211032	108	VICTORY	RD	89015	SUKOWATY FAMILY TRUST	1952	HENDERSON TOWNSITE ANNEX #03	1
17918610009	38	VICTORY	RD	89015	CUNNINGHAM MICHAEL ALAN	1952	HENDERSON TOWNSITE ANNEX #03	1

PARCEL	STR. NO.	STR. NAME	STR. TYPE	STR. ZIP	OWNER #1	CONST. YR	SUBNAME	Priority #
17918610006	50	VICTORY	RD	89015	KIRK A SCOTT & GAYLE FAM TR ETAL	1952	HENDERSON TOWNSITE ANNEX #03	1
17918610004	58	VICTORY	RD	89015	STROSE DOMINICAN HOSPITAL	1952	HENDERSON TOWNSITE ANNEX #03	1
17918610007	46	VICTORY	RD	89015	CUNNINGHAM MICHAEL A	1952	HENDERSON TOWNSITE ANNEX #03	1
17918215009	127	VICTORY	RD	89015	HULSLANDER JONAS	1942	HENDERSON TOWNSITE RESUB	1
17918215008	131	VICTORY	RD	89015	HEDRICK JOSEPH W & ELAIN J	1942	HENDERSON TOWNSITE RESUB	1
17918610002	66	VICTORY	RD	89015	STROSE DOMINICAN HOSPITAL	1952	HENDERSON TOWNSITE ANNEX #03	1
17813713003	401	VICTORY	RD	89015	THOMPSON KENNETH R & SUSAN L	1952	HENDERSON TOWNSITE ANNEX #01	1
17918215006	139	VICTORY	RD	89015	THORNTON & ASSOCIATES L L C	1942	HENDERSON TOWNSITE RESUB	1
17918215007	135	VICTORY	RD	89015	BAILEY MICHAEL	1942	HENDERSON TOWNSITE RESUB	1
17918215005	143	VICTORY	RD	89015	GOLEH F ALEXANDER	1942	HENDERSON TOWNSITE RESUB	1
17918212024	300	VICTORY	RD	89015	SHOOK RANDALL C	1952	HENDERSON TWNSITE	1
17918215004	147	VICTORY	RD	89015	BLACK CALVIN L & CHARLENE	1942	HENDERSON TOWNSITE RESUB	1
17813713001	409	VICTORY	RD	89015	DAY WILLIAM F	1952	HENDERSON TOWNSITE ANNEX #01	1
17918204007	104	VICTORY	RD	89015	CHURCH CHRIST VICTORY ROAD INC	1956	HENDERSON TOWNSITE ANNEX 3	1
17801210004	1932	WARD	DR	89011	FRIAL LEO	1956	MIDWAY CITY AMD MAP JERICHO	3
17801210219	1800	WARD	DR	89011	SLATON HOLLIS LAWTON	1954	MIDWAY CITY AMD MAP JERICHO	3
17801210220	1804	WARD	DR	89011	JAQUES JIMMIE M & LIDIA H	1954	MIDWAY CITY AMD MAP JERICHO	3
17801210003	1940	WARD	AVE	89011	RADER LAND COMPANY L L C	1964	MIDWAY CITY AMD MAP JERICHO	3
17801210010	1904	WARD	DR	89011	GELHART RANDALL L	1959	MIDWAY CITY AMD MAP JERICHO	3
17801210006	1924	WARD	DR	89011	RODRIGUEZ SILVIA ELENA	1935	MIDWAY CITY AMD MAP JERICHO	3
17801202008	1847	WARD	DR	89011	ZEEK INVESTMENT L L C	1948	PT SW4 NW4 SEC 01 22 62	3
17801202009	1845	WARD	DR	89011	ELVES-MACHUT SALLY K REV LIV TR	1958	PT SW4 NW4 SEC 01 22 62	3
17909208006	822	WARM SPRINGS	RD	89015	DAKAN KENNETH R & SHERALYN J	1950	PARCEL MAP FILE 49 PAGE 36	2
17805301004	2100	WARM SPRINGS	RD	89014	CITY OF HENDERSON	1960	PARCEL MAP FILE 36 PAGE 25	0
17918611037	14	WASHINGTON	WAY	89015	WARDER FAMILY TRUST	1942	HENDERSON TOWNSITE	1
17918611030	3	WASHINGTON	WAY	89015	SALDANA VINCE	1942	HENDERSON TOWNSITE	1
17918611038	10	WASHINGTON	WAY	89015	DIAZ RENE	1942	HENDERSON TOWNSITE	1

PARCEL	STR. NO.	STR. NAME	STR. TYPE	STR. ZIP	OWNER #1	CONST. YR	SUBNAME	Priority #
17918611039	6	WASHINGTON	WAY	89015	KNEITLY JONAHS	1942	HENDERSON TOWNSITE	1
17918611040	2	WASHINGTON	WAY	89015	MARTINEZ GILBERT A & ROSE	1942	HENDERSON TOWNSITE	1
17918611035	22	WASHINGTON	WAY	89015	B B F 201 L L C	1942	HENDERSON TOWNSITE	1
17918611031	7	WASHINGTON	WAY	89015	AGUIRRE SAMUEL & MARIA	1942	HENDERSON TOWNSITE	1
17918611033	15	WASHINGTON	WAY	89015	ALSENZ JOE M & U VERONICA	1942	HENDERSON TOWNSITE	1
17918611032	11	WASHINGTON	WAY	89015	MALONE DEBORAH L	1942	HENDERSON TOWNSITE	1
17918611036	18	WASHINGTON	WAY	89015	ALEXANDER RALPH & LUELLA	1942	HENDERSON TOWNSITE	1
17918611034	19	WASHINGTON	WAY	89015	BLACK FAMILY TRUST	1942	HENDERSON TOWNSITE	1
17918710052	151	WATER	ST	89015	NAPLES JUDITH A	1960	HENDERSON TOWNSITE	1
17918710048	133	WATER	ST	89015	KNUDSEN C FAMILY TRUST ETAL	1959	HENDERSON TOWNSITE	1
17918710002	58	WATER	ST	89015	REBEL OIL COMPANY INCORPORATED	1955	HENDERSON TOWNSITE	1
17918611190	50	WATER	ST	89015	V S A ENTERPRISES L L C	1942	HENDERSON TOWNSITE	1
17918611192	42	WATER	ST	89015	C VERAPAPPA W W L L C	1942	HENDERSON TOWNSITE	1
17920110001	460	WATER	ST	89015	TANAKA DEREK A	1953	HENDERSON #2 SUB	3
17920110002	466	WATER	ST	89015	SILLITOE WAYNE R & LYLA R FAM TR	1953	HENDERSON #2 SUB	3
17920110004	478	WATER	ST	89015	KELLEY TIM R	1953	HENDERSON #2 SUB	3
17918611053	23	WATER	ST	89015	KEITH BRANDON T ETAL	1964	HENDERSON TOWNSITE	1
17918710231	225	WATER	ST	89015	MAYFIELD GRUBER MAYFIELD L L C	1957	HENDERSON TOWNSITE	1
17920110003	472	WATER	ST	89015	SILLITOE WAYNE R & LYLA R FAM TR	1953	HENDERSON #2 SUB	3
17920110005	484	WATER	ST	89015	SMITH SONYA G	1953	HENDERSON #2 SUB	3
17918611191	46	WATER	ST	89015	V S A ENTERPRISES L L C	1966	HENDERSON TOWNSITE	1
17918611052	19	WATER	ST	89015	FOWLER JASON	1963	HENDERSON TOWNSITE	1
17918214070	30	WATER	ST	89015	MCWHIRTER FAMILY L P	1942	HENDERSON TOWNSITE	1
17917411069	467	WATER	ST	89015	BUMANN ROBERT E	1953	HENDERSON #2 SUB	3
17917411068	461	WATER	ST	89015	TANEY VELMA M	1953	HENDERSON #2 SUB	3
17918710228	207	WATER	ST	89015	PEISKER BETTE JO	1942	HENDERSON TOWNSITE	1
17918710051	147	WATER	ST	89015	CRISMAN KENNETH J	1956	HENDERSON TOWNSITE	1
17917411072	485	WATER	ST	89015	CAMPBELL STEPHANIE	1953	HENDERSON #2 SUB	3
17918810063	342	WATER	ST	89015	LE BAR L L C	1962	HENDERSON TOWNSITE	1

PARCEL	STR. NO.	STR. NAME	STR. TYPE	STR. ZIP	OWNER #1	CONST. YR	SUBNAME	Priority #
17918710045	119	WATER	ST	89015	KNUDSEN C FAMILY TRUST	1957	HENDERSON TOWNSITE	1
17918810061	334	WATER	ST	89015	CLEMENTS WILLIAM & S REV LIV TR	1964	HENDERSON TOWNSITE	1
17918710049	139	WATER	ST	89015	COTTRELL JAN HAWKINS TRUST	1954	HENDERSON TOWNSITE	1
17918810079	331	WATER	ST	89015	LABOR FORCE NEVADA INC	1956	HENDERSON TOWNSITE	1
17918810078	333	WATER	ST	89015	RUGGIERO APRIL ANNE COE ETAL	1942	HENDERSON TOWNSITE	1
17917411070	473	WATER	ST	89015	BROOKS WILLIAM T	1953	HENDERSON #2 SUB	3
17918611059	55	WATER	ST	89015	BISSELL JEFFREY	1967	HENDERSON TOWNSITE	1
17918810057	318	WATER	ST	89015	CITY OF HENDERSON	1942	HENDERSON TOWNSITE	1
17917411071	479	WATER	ST	89015	ALEXANDER BOYD L	1953	HENDERSON #2 SUB	3
17918810062	338	WATER	ST	89015	BAUSE SHARON GAYLE	1942	HENDERSON TOWNSITE	1
17918810060	330	WATER	ST	89015	MCMILLIN TRUST	1942	HENDERSON TOWNSITE	1
17918810053	302	WATER	ST	89015	7-ELEVEN INC	1968	HENDERSON TOWNSITE	1
17918710044	115	WATER	ST	89015	ODDENINO ALEXANDRA	1963	HENDERSON TOWNSITE	1
17917411073	491	WATER	ST	89015	BERGMAN BRYANT	1953	HENDERSON #2 SUB	3
17918710046	121	WATER	ST	89015	LAPORTA L P	1954	HENDERSON TOWNSITE	1
17918710230	219	WATER	ST	89015	CITY OF HENDERSON	1955	HENDERSON TOWNSITE	1
17918611056	73	WATER	ST	89015	TOWNHOUSE MOTOR LODGE INC	1962	HENDERSON TOWNSITE	1
17918710042	122	WATER	ST	89015	PEPPERMILL CASINOS INC	1951	HENDERSON TOWNSITE	1
17918710043	107	WATER	ST	89015	107 WATER L L C	1964	HENDERSON TOWNSITE	1
17918701001	140	WATER	ST	89015	ELDORADO INCORPORATED	1964	PT NW4 SE4 SEC 18-22-63	1
17918710242	243	WATER	ST	89015	CITY OF HENDERSON	1964	HENDERSON TOWNSITE	1
17918810001	240	WATER	ST	89015	CITY OF HENDERSON	1963	PT SE4 SEC 18 22 63	1
17917202003	144	WESTMINSTER	WAY	89015	SCHOOL BOARD OF TRUSTEES	1955	PT S2 NW4 SEC 17 22 63	2
17918611129	71	WYOMING	AVE	89015	CLARKE BONITA M	1942	HENDERSON TOWNSITE	1
17918710086	15	WYOMING	AVE	89015	BANK U S N A	1942	HENDERSON TOWNSITE	1
17918611133	55	WYOMING	AVE	89015	STATEN & UETSEY 2013 REV LIV TR	1942	HENDERSON TOWNSITE	1
17918710089	27	WYOMING	AVE	89015	BAILEY PAULINE	1942	HENDERSON TOWNSITE	1
17918710088	23	WYOMING	AVE	89015	BRUSH RANDI D ETAL	1942	HENDERSON TOWNSITE	1
17918611132	59	WYOMING	AVE	89015	SHIGEMURA TINA T REV LIV TR	1942	HENDERSON TOWNSITE	1

PARCEL	STR. NO.	STR. NAME	STR. TYPE	STR. ZIP	OWNER #1	CONST. YR	SUBNAME	Priority #
17918710095	51	WYOMING	AVE	89015	GERARDEN EDDIE N	1942	HENDERSON TOWNSITE	1
17918611139	62	WYOMING	AVE	89015	MAESTAS JOANN LYDIA	1942	HENDERSON TOWNSITE	1
17918710087	19	WYOMING	AVE	89015	TACKETT FAMILY TRUST	1942	HENDERSON TOWNSITE	1
17918611136	50	WYOMING	AVE	89015	PAEZ JOE A	1942	HENDERSON TOWNSITE	1
17918611130	67	WYOMING	AVE	89015	SMITH MARGO G TRUST	1942	HENDERSON TOWNSITE	1
17918611131	63	WYOMING	AVE	89015	STUDEBAKER DANETTE	1942	HENDERSON TOWNSITE	1
17918710092	39	WYOMING	AVE	89015	SMITH LEO DEAN	1942	HENDERSON TOWNSITE	1
17918611137	54	WYOMING	AVE	89015	BENNETT RON & SUSAN S	1942	HENDERSON TOWNSITE	1
17918611138	58	WYOMING	AVE	89015	HARDY STANLEY & SUSAN	1942	HENDERSON TOWNSITE	1
17918710094	47	WYOMING	AVE	89015	MCDONALD KENNETH B & JERYL E	1942	HENDERSON TOWNSITE	1
17918611140	66	WYOMING	AVE	89015	WILCOCK MARY LOU FAMILY TRUST	1942	HENDERSON TOWNSITE	1
17918611134	42	WYOMING	AVE	89015	CRAVEN RICHARD H II	1942	HENDERSON TOWNSITE	1
17918710236	38	WYOMING	AVE	89015	REHM CYNTHIA K	1942	HENDERSON TOWNSITE	1
17918611135	46	WYOMING	AVE	89015	SAGER MONTE F & SANDRA E	1942	HENDERSON TOWNSITE	1
17918710083	3	WYOMING	AVE	89015	WATER STREET L L C	1942	HENDERSON TOWNSITE	1
17918710090	31	WYOMING	AVE	89015	J & C ENTERPRISE L L C	1942	HENDERSON TOWNSITE	1
17918710074	34	WYOMING	AVE	89015	BURNS ALLEN	1942	HENDERSON TOWNSITE	1
17918611141	70	WYOMING	AVE	89015	BRASWELL DANNY & ADAH TRUST	1942	HENDERSON TOWNSITE	1
17918710084	7	WYOMING	AVE	89015	KUBICKI MARGARITA	1942	HENDERSON TOWNSITE	1
17918710091	35	WYOMING	AVE	89015	STOKER MITCHELL R & KATHARINE	1942	HENDERSON TOWNSITE	1
17918710078	18	WYOMING	AVE	89015	CURRY NORMAN	1942	HENDERSON TOWNSITE	1
17918710077	22	WYOMING	AVE	89015	CURRY NORMAN	1942	HENDERSON TOWNSITE	1
17918710076	26	WYOMING	AVE	89015	ECCLES LAWRENCE A REVOCABLE TR	1942	HENDERSON TOWNSITE	1
17918710075	30	WYOMING	AVE	89015	ARCHULETTA FAMILY TRUST	1942	HENDERSON TOWNSITE	1
17907810072	119	YUCCA	ST	89015	NGUYEN TONY	1953	MANGANESE PARK SUB	0
17907810074	115	YUCCA	ST	89015	DERRICK RICHARD L & J DEAN	1953	MANGANESE PARK SUB	0
17907810076	111	YUCCA	ST	89015	SHIELDS JUDITH A	1953	MANGANESE PARK SUB	0
17907810081	101	YUCCA	ST	89015	BOLLS MILFORD & JANE LIVING TR	1953	MANGANESE PARK SUB	0
17907810073	117	YUCCA	ST	89015	DUNCAN TINA	1953	MANGANESE PARK SUB	0

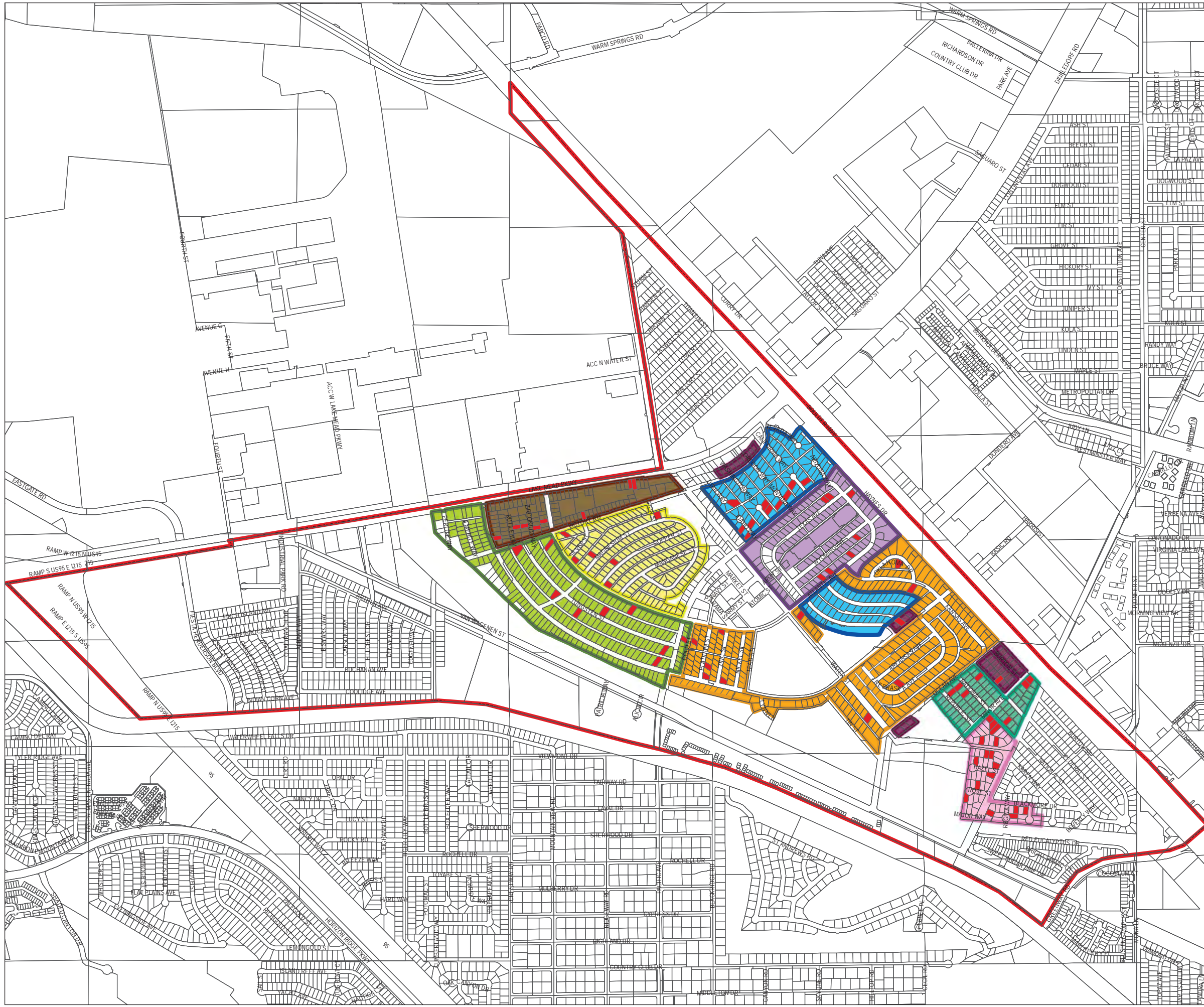
PARCEL	STR. NO.	STR. NAME	STR. TYPE	STR. ZIP	OWNER #1	CONST. YR	SUBNAME	Priority #
17907810075	113	YUCCA	ST	89015	HIGLEY JOHN	1953	MANGANESE PARK SUB	0
17907810079	105	YUCCA	ST	89015	REED RANDI	1953	MANGANESE PARK SUB	0
17907810080	103	YUCCA	ST	89015	NGUYEN SONNY	1953	MANGANESE PARK SUB	0
17907810078	107	YUCCA	ST	89015	MORETTI OSCAR A	1953	MANGANESE PARK SUB	0
17907810077	109	YUCCA	ST	89015	NEILSON KELLY R & CYNTHIA A	1953	MANGANESE PARK SUB	0
17905811005	278	YUMA	LN	89015	LOUDERMAN GARY L	1964	SUNRISE SUB #5 TRLR EST	0
17905811006	280	YUMA	LN	89015	SEIGAL JANETTE R	1964	SUNRISE SUB #5 TRLR EST	0
17905811003	274	YUMA	LN	89015	THORNTON & ASSOCIATES L L C	1965	SUNRISE SUB #5 TRLR EST	0
17905811011	273	YUMA	LN	89015	LOUDERMAN GARY L	1964	SUNRISE SUB #5 TRLR EST	0
17905811008	279	YUMA	LN	89015	STERLING CHRISTINE M	1964	SUNRISE SUB #5 TRLR EST	0
17905811010	275	YUMA	LN	89015	SEYMORE CHAMP C & JUDITH	1964	SUNRISE SUB #5 TRLR EST	0
17905811007	281	YUMA	LN	89015	DAY ROBERT K	1964	SUNRISE SUB #5 TRLR EST	0
17918810020	223	ZINC	ST	89015	NEUENKIRCH RUTH P	1942	HENDERSON TOWNSITE	2
17918810013	218	ZINC	ST	89015	ANDERSON PIERRE C	1942	HENDERSON TOWNSITE	2
17918710026	207	ZINC	ST	89015	WIENS M BRENT TRUST	1942	HENDERSON TOWNSITE	2
17918710027	211	ZINC	ST	89015	KENNEDY YVONNE VALARIE & DONALD	1942	HENDERSON TOWNSITE	2
17918810021	227	ZINC	ST	89015	BEATTY WILLIAM & BERNICE	1942	HENDERSON TOWNSITE	2
17918710031	206	ZINC	ST	89015	MARTINEZ HERMAN A & SYLVIA A	1942	HENDERSON TOWNSITE	2
17918710030	210	ZINC	ST	89015	NEUMILLER ELOISE C	1942	HENDERSON TOWNSITE	2
17918810019	219	ZINC	ST	89015	WINTER AILEEN PILBERG	1942	HENDERSON TOWNSITE	2
17918710028	215	ZINC	ST	89015	SANTORO THOMAS & MARK RONALD	1942	HENDERSON TOWNSITE	2
17918710029	214	ZINC	ST	89015	MARTINEZ HERMAN A & SYLVIA A	1942	HENDERSON TOWNSITE	2
17918810014	222	ZINC	ST	89015	HIGGINS GWENDOLINE J REV TR	1942	HENDERSON TOWNSITE	2
17918810022	231	ZINC	ST	89015	WOOLDRIDGE BERNARD J & J FAM TR	1942	HENDERSON TOWNSITE	2
17918810023	235	ZINC	ST	89015	ARATA HOWARD T & LAURA D	1942	HENDERSON TOWNSITE	2
17918810017	234	ZINC	ST	89015	CHRISTENSEN NANCY	1942	HENDERSON TOWNSITE	2
17918810015	226	ZINC	ST	89015	KUBIC TRUST	1942	HENDERSON TOWNSITE	2
17918810016	230	ZINC	ST	89015	6943 FILLMORE AVE TRUST	1942	HENDERSON TOWNSITE	2
17918212017	414	ZIRCONIUM	WAY	89015	GILLARD EUGENE I & E REV LIV TR	1952	HENDERSON TOWNSITE ANNEX #2	3

PARCEL	STR. NO.	STR. NAME	STR. TYPE	STR. ZIP	OWNER #1	CONST. YR	SUBNAME	Priority #
17918212016	410	ZIRCONIUM	WAY	89015	LUCERO SISTO TRUST	1952	HENDERSON TOWNSITE ANNEX #2	3
17918212020	413	ZIRCONIUM	WAY	89015	WILLIAMSON BRENDA	1952	HENDERSON TOWNSITE ANNEX #2	3
17918212021	409	ZIRCONIUM	WAY	89015	URBAN DAVID & DAWN	1952	HENDERSON TOWNSITE ANNEX #2	3
17918212015	406	ZIRCONIUM	WAY	89015	HALLIDAY FAMILY TRUST	1952	HENDERSON TOWNSITE ANNEX #2	3
17918212022	405	ZIRCONIUM	WAY	89015	WILLIAMS GROVER D	1952	HENDERSON TOWNSITE ANNEX #2	3
17918212014	402	ZIRCONIUM	WAY	89015	THORNTON & ASSOCIATES L L C	1952	HENDERSON TOWNSITE ANNEX #2	3
17918212019	417	ZIRCONIUM	WAY	89015	ROSS ROBERT PATRICK & TONI A	1952	HENDERSON TOWNSITE ANNEX #2	3
17918212018	418	ZIRCONIUM	WAY	89015	LACKEY ANTHONY	1952	HENDERSON TOWNSITE ANNEX #2	3
17918212023	401	ZIRCONIUM	WAY	89015	ALIREZ STEVEN R & DANIEL J	1952	HENDERSON TOWNSITE ANNEX #2	3
17918202003	420	ZIRCONIUM	WAY	89015	ARRINGTON MARK B	1964	PT ANNEX #2	3
17918202002	419	ZIRCONIUM	WAY	89015	OSTROM PAUL E & DOROTHY A	1964	PT ANNEX #2 HENDERSON TOWNSITE ANNEX	3
17918211030	0			89015	CITY TOWER L L C	1954	#03	
17918710012	0			89015	D S B L L C	1963	HENDERSON TOWNSITE	
17918710063	0			89015	LAPORTA L P	1964	HENDERSON TOWNSITE HENDERSON TOWNSITE ANNEX	
17918211031	0			89015	CITY TOWER L L C	1954	#03	
17918710001	0			89015	REBEL OIL COMPANY INCORPORATED	1955	HENDERSON TOWNSITE	
17801210247	0			89011	SMITH WILLIAM	1953	MIDWAY CITY AMD MAP JERICHO	
17801310020	0			89011	MARSH JIM AMERICAN CORPORATION	1962	SIERRA VISTA CITY	
17801310022	0			89011	MARSH JIM AMERICAN CORPORATION	1962	SIERRA VISTA CITY	
17801310021	0			89011	MARSH JIM AMERICAN CORPORATION	1962	SIERRA VISTA CITY	
17801310023	0			89011	MARSH JIM AMERICAN CORPORATION	1962	SIERRA VISTA CITY	
17801310042	0			89011	NORTHUMBERLAND L M G CORP	1962	SIERRA VISTA CITY	
17801310043	0			89011	MARSH JIM AMERICAN CORPORATION	1962	SIERRA VISTA CITY	
17801310041	0			89011	MARSH JIM AMERICAN CORPORATION	1962	SIERRA VISTA CITY	
17801312006	0			89011	KABOLI STEVE	1955	SIERRA VISTA ADD	
17918601002	0			89015	STROSE DE LIMA HOSPITAL	1963	PT E2 NE4 SEC 18 22 63	
17918601008	0			89015	CITY TOWER L L C	1958	PT S2 N2 SEC 18 22 63	
17801310019	0			89011	MARSH JIM AMERICAN CORPORATION	1962	SIERRA VISTA CITY	

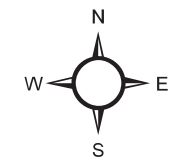
PARCEL	STR. NO.	STR. NAME	STR. TYPE	STR. ZIP	OWNER #1	CONST. YR	SUBNAME	Priority #
17919807003	0			89015	VINCENT ANTHONY B & COURTNEY B	1965	PARCEL MAP FILE 57 PAGE 43	
17801310024	0			89011	MARSH JIM AMERICAN CORPORATION	1962	SIERRA VISTA CITY	
17908201006	0			89015	ALTA VISTA MOBILE HOME PARK LLC	1962	PT S2 NW4 SEC 08 22 63	
17801410001	0			89011	CORN L L C	1950	SIERRA VISTA CITY	
17801801001	0			89011	ALEXANDER FAMILY TRUST	1964	PARCEL MAP FILE 48 PAGE 37	
17812501001	0			89011	ALEXANDER FAMILY TRUST	1964	PARCEL MAP FILE 48 PAGE 37	
17801410002	0			89011	CORN L L C	1950	SIERRA VISTA CITY	
17918810065	0			89015	CITY OF HENDERSON	1963	PARCEL MAP FILE 74 PAGE 97	
17812501004	0			89011	1241 B H W L L C	1958	PT NW4 NE4 SEC 12 22 62	
17919807002	0			89015	RUGGED OAKS INVESTMENTS L L C	1965	PARCEL MAP FILE 57 PAGE 43	
17919807004	0			89015	RUGGED OAKS INVESTMENTS L L C	1965	PARCEL MAP FILE 57 PAGE 43	
19103101008	0			89052	DUSTY INVESTMENTS L L C	1945	PT NW4 NW4 SEC 03 23 61	
18902801001	0			89002	RAILROAD PASS INVESTMENT GROUP	1931	GOV LOTS 18,22	
17907501007	0			89011	LANDWELL COMPANY L P	1942	PARCEL MAP FILE 102 PAGE 9	
16033801001	0			89015	BASIC ENVIRONMENTAL CO L L C	1942	PT S2 SEC 33 21 63	

APPENDIX C
Previous Surveys Map

HISTORIC RESOURCES



- Townsite Area
- Eligible Nomination Sites as of August 2012
- Current Assessor Parcel Boundaries
- Townsite Historic Survey Area (Phase I) Approved
- Townsite Historic Survey Area (Phase II) Approved
- Townsite Historic Survey Area (Phase III) Approved
- Townsite Historic Survey Area (Phase IV) Approved
- Townsite Historic Survey Area (Phase V) Approved
- Townsite Historic Survey Area (Phase VI) Pending Approval
- Townsite Historic Survey Area (Phase VII) Approved
- Townsite Historic Survey Area (Phase VIII) Approved
- Townsite Historic Survey Area (Phase IX) Approved



1 inch = 1,200 feet

Revised: April 24, 2013

Source(s): City of Henderson Community Development Department, Clark County Assessor's Office, and Clark County Geographic Information Systems Management Office.

Based on Projected Coordinate System: NAD83, StatePlane NV East FIPS 2701 Feet

Note: This map is offered as a general reference guide only. Neither warranty of accuracy is intended nor should any be assumed.

Community Development & Services
 240 Water Street
 P.O. Box 95050
 Henderson, NV 89009-5050
 Tel. (702) 267-1500
www.cityofhenderson.com



APPENDIX D
Historic Context

BASIC TOWNSITE HISTORIC CONTEXT REPORT

The following Historic Context Report for the Basic Townsite homes is excerpted from Courtney Mooney's *Historic Resource Survey Report: Basic Magnesium, Inc., Basic Townsite Homes Vol. V, Henderson, Clark County, Nevada, 2007*. It provides general historic background for Basic Townsite development. Conditions specific to this survey, Vol. VIII, are documented in Chapter 2 of this survey report.

. . . Basic Townsite homes [are] . . . representations of the massive wartime building effort undertaken by the United States Government during World War II to satisfy the additional industrial and housing demands. During this time, industrialists entered into lucrative partnerships with the government to construct and expand thousands of war plants such as Basic Magnesium, Inc. Architects and engineers came up with ingenious, practical solutions to wartime construction challenges, with an emphasis on speed and economic efficiency. War workers migrated by the millions to areas offering defense industry jobs as they struggled to recover from the Depression years. Public housing projects were re-assessed for their use as defense housing, and many unfinished public housing projects were quickly converted to defense housing, with war workers and their families receiving priority. After the war, most defense housing was converted to low-rent housing units, or sold cheaply when the industrial defense projects were concluded and housing was no longer needed, as was the case with the Basic Townsite.¹²

. . . Basic Townsite homes are [also] significant [as] example[s] of temporary wartime construction, as shown by the simple exterior design detail, and pre-fabricated wood components and wood foundations.¹³ The pre-fabricated components and construction methods were streamlined for mass-production and quick and efficient execution in the field in order to complete as many houses as possible in the shortest period of time. The plan of the surrounding neighborhood, with its complex curvilinear design, was designed to thwart enemy attack, while using the most modern and up-to-date ideas on neighborhood planning stemming from the "Picturesque Ideal" adopted by the Federal Housing Administration in the 1930s.

Early Settlement History of Surrounding Area

The physical development of the Las Vegas area began in the mid-1800s as a small number of ranches nestled in a valley dependent upon rich artesian wells and gushing natural springs. The valley had long been the home to Native Americans who cherished the oasis-like environment ringed by mountains. In the late 1700s, Spanish missionaries and explorers began to forge a trail beginning in present day Santa Fe, New Mexico and ending in Los Angeles, California. The trail, called the Old Spanish Trail, went north into central Utah and continued downward into southern Nevada. In 1829, the first known European explorers to the area deviated from the Old Spanish Trail in search of water and a shortcut west, inadvertently stumbling across the lush Las Vegas valley. Within two decades, a crude wagon road was established along the Old Spanish Trail between Salt Lake City and southern

¹² Lusignan, Paul R. Public Housing in the United States, 1933-1949. <<http://www.crm.cr.nps.gov/archive/25-01/25-01-16.pdf>> May 2003.

¹³ Many of the residents within the survey area have replaced their wood foundations with concrete slab or supplemented the wood with concrete footings.

California. As mining became a major industry of the area with the discovery of vast deposits of minerals and precious metals, the road was used heavily by wagons to deliver mining supplies and equipment. Located roughly midway along the trail, the Las Vegas valley became a natural stop-off point for travelers to re-stock supplies and water from the Las Vegas Springs. The abundant natural resources and prime location became the impetus that created the City of Las Vegas as it is known today.

In 1902, the wagon road was replaced by the San Pedro, Los Angeles and Salt Lake Railroad, which ran from Salt Lake City to Los Angeles. Construction through Las Vegas was completed in 1905. Las Vegas was chosen as a stop-off point for the trains to stock up on supplies and water. As a result, vast amounts of land was purchased on speculation resulting in two competing townships, one on each side of the railroad tracks. The settlement which eventually became known as Las Vegas was on the east side of the tracks, and was originally called Clark's Las Vegas Townsite for the owner of the railroad, Montana Senator William Clark. The land was ultimately owned by the railroad, which in 1905 staked out the blocks and lots and held an auction in May of that year, selling half of the available 1,200 lots within the first two days, purchased mostly by speculators from Los Angeles and Salt Lake City.

The original Clark's Las Vegas townsite developed into downtown Las Vegas as it is known today. Las Vegas became an incorporated city and adopted its first charter on March 16, 1911. At the time of incorporation, the city encompassed 19.18 square miles, and had approximately 800 inhabitants, less than 1 percent of the States total population. By 1920 the population had grown to 2,304, and by 1930 the population nearly doubled with 5,165 inhabitants.

Boulder Dam

In 1905, the same year Las Vegas was founded, the Colorado River flooded the Imperial Valley of California, destroying millions of dollars' worth of crops and leaving the area flooded for almost two years. This prompted the Reclamation Service Branch of the Department of the Interior to begin studying possible sites for a dam. By 1919 they had narrowed the list to two locations, Boulder Canyon and Black Canyon, two deep gorges located twenty miles apart from each other. In April 1923, after roughly two years of full-scale geological testing on both canyons, a team of engineers concluded that Black Canyon was the most geologically stable location, high enough to support a towering dam, and narrow enough to fill with a predictable volume of concrete. Also, Black Canyon was easier to reach, being just thirty miles from the train station in Las Vegas.¹⁴

In 1928, Congress finally passed the Boulder Canyon Project Act, after five years of debate between state Commissioners from Arizona, California, Colorado, Nevada, New Mexico, Utah, and Wyoming who could not decide how to divide the water rights. The contract to construct the dam was awarded to Six Companies, Inc. of San Francisco for \$48,890,000, the largest labor contract awarded by the United States Government up to that time.¹⁵ It did not take long for word to spread about the gigantic government undertaking, and thousands of out-of-work laborers began to pour into the Las Vegas area looking for work and housing. Las Vegas began to vigorously pursue New Deal funds to

¹⁴ Land, Barbara and Land, Myrick. *A Short History of Las Vegas*. Reno and Las Vegas: University of Nevada Press, 1999.

¹⁵ Land, Barbara and Land, Myrick. *A Short History of Las Vegas*. Reno and Las Vegas: University of Nevada Press, 1999.

construct housing for the workforce; however, during a visit in 1929 Interior Secretary Raymond Wilbur and Commissioner of Reclamation Elwood Mead announced they had no intentions of basing the workers in Las Vegas for several reasons, one of which was the sixty mile a day round trip required for the construction force. Secretary Wilbur and Commissioner Mead preferred instead to build a “temporary” government town closer to the dam site and plans for Boulder City were quickly drawn up and construction began in 1931. Boulder Dam, now called Hoover Dam, was completed in 1936 and Boulder City quickly became a permanent town, servicing thousands of tourists each year who came to see the new “world wonder.”

World War II

With the advent of World War II the government, fearing an attack on the western coast, began feverishly building military bases and war industry plants throughout the western United States. The overwhelming support for the construction of Hoover Dam and the New Deal programs, as well as the inexpensive power and water provided by the dam, encouraged the War Department to build in the Las Vegas area. The first project was in 1940, a small marine auxiliary base at Boulder City’s airport consisting of a hangar, storage tanks, and a dormitory for the crews servicing navy planes. More significant were the installations of the Army Air Gunnery Range, and Basic Magnesium, Incorporated.

Las Vegas Army Air Force Gunnery School

In 1940 the United States Army Air Corps came to Las Vegas to determine whether the community airport could be used as a training facility. The existing airport was located eight miles northeast of town and owned by Western Air Express who had previously resisted efforts to build a municipal airport on its property. With American security threatened by Hitler, the government disregarded Western’s wishes and Las Vegas civic organizations, backed by city and county officials, purchased the property and upgraded the facilities. The airport was then leased to the Army Air Corps for a dollar a year. In 1941, the Las Vegas Army Air Force Gunnery School opened with nearly 2,000 men stationed at the airfield. Over the course of the war, the influx of workers, contractors, business and military personnel nearly doubled the population of Las Vegas which, in 1940, was 8,422. By 1943 approximately 8,000 servicemen were stationed at the airfield, rising to nearly 11,000 by 1946. After the war ended, the city asked the government to make the airfield a permanent facility and commercial air traffic was moved to another facility, now McCarran Airport. In 1950 the air base became Nellis Air Force Base, named after William Harrell Nellis, a soldier from Las Vegas who was killed in WWII.

Basic Magnesium Incorporated (BMI)

In 1941 the United States Government announced plans to construct a giant magnesium plant near Las Vegas. One of the principal figures behind the creation of this plant was a Cleveland businessman named Howard P. Eells. Eells’ firm held the patent for a particular type of refractory which could be manufactured from either magnetite or brucite. Since the 1930s Eells’ factory, Basic Refractories, Incorporated (BRI), had been producing heat-resistant brick used to line the inner walls of high-temperature furnaces.¹⁶ Eells’ geologists had been scouring the west for some time, searching

¹⁶ Currin, Christopher. “Desert Land Transformed Into City of Henderson.” Research paper prepared for Henderson District Public Library, 1982/83.

for large deposits of raw materials and were especially interested in the high grade and size of the brucite and magnetite deposits near Gabbs, located in Nye County, Nevada. This site turned out to be the largest deposit in the world containing more than 70,000,000 tons of commercial grade ore.¹⁷ Eells quickly acquired the mineral rights to the land and began shipping the ore back to Ohio in 1936.

In 1940 the newspapers began reporting the bombing of England by the Germans using planes made of a new light metal called magnesium. In addition, the planes carried bombs also manufactured using magnesium alloys. Indeed, Germany had already erected magnesium plants in the magnesium rich areas of Austria, and Russia had several in the far east. All were kept a precious military secret by the three world powers.

Eells quickly realized the military importance of his magnetite and, with the help of BRI geologist John Lowman, began to immediately research the manufacturing of magnesium from brucite and magnetite. However, his company had neither the facilities nor the technical knowledge needed to complete the manufacturing process. It was soon learned, after a discussion with the Mining Department of the Reconstruction Finance Corporation (RFC), that the federal government might be interested in making an industrial loan to facilitate experimentation in this field. As troops continued to invade Europe, the United States decided to create a system of defense based on the production of war materials. The federally controlled Defense Plant Corporation (DPC) was organized, and Charles B. Henderson of Elko, Nevada, a former U.S. Senator and Chairman of the Board of the RFC, became a member of the Board of Directors. Henderson was very interested in the economic benefits of the magnesium mines in Gabbs and would prove to be a very influential player in facilitating the construction of BMI. It was therefore determined that the only possible option was to build a metals plant near Boulder Dam in order to take advantage of the sufficient water and electrical power available for such a large undertaking. Nevada senators Key Pittman and Patrick McCarran voiced their support, thus assuring success of the venture.

Further research and experimentation revealed that magnesium could be manufactured from Eells' brucite and magnetite ores. Eells quickly brought the good news to Washington D.C. where Nevada Congressman James G. Scrugham had already been at work searching for ways to begin the process. Unfortunately, two large companies, Dow Chemical and Alcoa Aluminum monopolized the magnesium production and fabrication in the United States. These two firms, along with their British and German counterparts, controlled the valuable patents for chemical processes used to transform magnesium into defense products, and these companies were not willing to share their secrets with Eells.¹⁸

As luck would have it, in January 1941, at a meeting in New York with the general manager of Canadian Refractories, Ltd., Eells learned that an English company, Magnesium Elecktron, Ltd. (MEL), was looking for a site to construct a plant in Canada to make up for substantial bombing damage sustained to the magnesium plant in England. The president of MEL was a Major C. P. J. Ball, a former employee of the Disarmament Commission after World War I. In 1923 Ball began selling and then manufacturing magnesium in England under licenses issued by I. C. Farben, a German manufacturer of magnesium. Ball had initially come to Canada to look for possible sites for

¹⁷ Sadovich, Maryellen. "Basic Magnesium, Incorporated and the Industrialization of Southern Nevada During WWII." University of Nevada, Las Vegas, 1971.

¹⁸ Moehring, Eugene P. *Resort City in the Sunbelt: Las Vegas 1930-2000*. Reno and Las Vegas: University of Nevada Press, 2000.

a new plant there, out of reach of enemy attack. Recognizing that the Nevada magnetite was the key to magnesium production in the United States, the Canadian government suggested an alliance between Ball and Eells. The two men formed Basic Magnesium, Incorporated with Eells as president and Ball as vice-president and together they controlled the raw material and the means to refine it. In May 1941 the United States office of Production Management announced that the federal government would finance construction of a magnesium plant in Nevada. The code name for security was "Plancor 201" (Plancor 201-H for housing).¹⁹

In reality, there were more efficient ways to produce magnesium. To begin, the government could have mined from the extensive magnetite deposit in Overton, Nevada, just fifty miles from Las Vegas. Instead, the government paid huge sums to have the ore shipped to Ogden, Utah and then to Las Vegas, a widely circuitous route encompassing 1,100 miles. A direct route would be 350 miles but there was no railroad between Gabbs, Nevada, where the ore was being mined, and Las Vegas. Eventually the government funded road connections between Gabbs and Las Vegas (one of which is the current thoroughfare Rancho Road in Las Vegas). In addition, the Nye County ore could have been shipped to existing factories in California, and Dow Chemical's and Alcoa Aluminum's patents for the manufacturing of magnesium were much more efficient than Ball's. And finally, water and power from Hoover Dam was not "readily available" as stated by Nevada politicians, and instead required an enormous construction effort and \$7,000,000 to construct a pipeline, pumping station, and power transmission lines.

It was apparent that the project was backed by several influential Nevada politicians, not the least of which was Charles B. Henderson, whose name was to be given to the fledgling industrial town in 1944. Along with Senators Key Pittman and Patrick McCarran, and Congressman James Scrugham, Henderson was eager to secure a government contract for BMI as a way of initiating the industrial use of water and power provided by Hoover Dam. For several years, business and political leaders had been looking for ways to diversify the local economy, making it less dependent on the mining industry with its boom and bust cycles. In 1941 Nevada had very little manufacturing capability because the prohibitive cost to bring water from the Colorado River had previously discouraged private investors. Another argument for the location was that it would be less susceptible to air attack than west coast operations.

In its entirety, the process required the construction of a large-scale mining operation in Gabbs, and a refining plant in the Las Vegas area, location to be determined. Initially Las Vegas was scouted as a potential site for the plant, where power and water from the dam were already available. It was also considered to put the plant near Gabbs, but power and water were not available there and the nearest town where workers could be lodged was thirty miles away. In 1941, upon determining that the most suitable location was near Hoover Dam, the United States Defense Plant Corporation, a subsidiary of RFC, signed a contract with BMI to build a plant to produce 112,000,000 tons of magnesium per year, ten times Germany's production for 1940.


The contract stated that the federal government would own all buildings, land, equipment, and magnesium, with BMI as operations managers, including all personnel matters, although the government paid the salaries. The contract for constructing the plant was given to McNeil Construction Company of Los Angeles at an estimated cost of \$34,700,000 for the fixed fee of

¹⁹ Sadovich, Maryellen. "Basic Magnesium, Incorporated and the Industrialization of Southern Nevada During WWII." University of Nevada, Las Vegas, 1971.

\$500,000. The plant was to be one and three-quarters miles long and three-quarters of a mile wide. Another contract was awarded to MacDonald Construction Company from Los Angeles to build a magnesium oxide plant in Gabbs.²⁰

By July of 1941 the plant was under construction, eventually employing roughly 13,000 workers at its peak in 1944, more than ten percent of the states entire population. Ironically, no plans had been made to house the workers, even though the entire country was experiencing an extreme housing shortage due to, among other things, the construction slow-down of the 1930s. Las Vegas was no exception, and could not easily absorb the alarming increase of incoming laborers, families of servicemen, and employees in the service industry, which was enjoying a resurgence in Las Vegas. Much like the Depression years, families were living in cars and hotel rooms, doubling up in accommodations or partaking in the "share your home" programs where families with extra rooms rented to those in need. Rent hiking reached scandalous proportions and tourists were being turned away as there were no available accommodations.

During the early phases of the BMI plant construction, the workers were housed in tents or other shelters with no running water, electricity or proper sanitation. Las Vegas assumed it would receive federal funding to build homes for the workers, and private developers wanted wartime restrictions on building materials to be lifted. Eells preferred Boulder City but the Bureau of Reclamation was against this, stating that Boulder City did not have the housing and services to accommodate 10,000 workers and their families. Controversy arose as local civic leaders and politicians in Las Vegas, lead by the late Key Pittman's recent replacement, Senator Berkeley Bunker, rose against the construction of a new town, fearing Las Vegas would lose tax benefits from the influx of population. However, it was clear that Las Vegas lacked the water, sewer and other utilities necessary for an immediate population increase of 10,000 people. In addition, as with the Hoover Dam project, Las Vegas was considered unsuitable for housing because of the ready availability of liquor, gambling, and prostitution.²¹ A compromise was reached with the approval of a separate but "temporary" townsite composed of "demountable" homes, while throwing in one thousand additional building permits for Las Vegas.



Eells agreed to build some homes near the plant but was against having to build an entire town that included a school, hospital, stores, recreation, water and power. He was forced to change his mind when the DPC and other federal agencies refused funding for employee housing unless U.S. Public Health Service Standards were met. The housing contract was awarded to McNeil Construction Company and in September 1941, work began on the plant and Basic Townsite.


By September of 1942, with still more than 11,000 workers living in tents, described in the *Saturday Evening Post* as "picturesquely squalid discomfort", living in "trailers and tents, abandoned mine

²⁰ Sadovich, Maryellen. "Basic Magnesium, Incorporated and the Industrialization of Southern Nevada During WWII." University of Nevada, Las Vegas, 1971.

²¹ Having been snubbed three times for vice including by the gunnery school, Las Vegas officially closed their brothels by mid-1943.

shafts or sleeping in cars,” the plant began production.²² Only 1,000 workers, both BMI and McNeil Construction, lived in homes near Las Vegas. That same year, construction began on 1000 new single-family homes in the Basic Townsite, as well as the 300-unit Victory Village, or Victory Housing Units, located on the east side of Boulder Highway (see Streetmap of Plant Area, following page). The Victory Village contained a school, recreation center, apartments,²³ dormitories and other community services such as stores and a cafeteria.²⁴ This was still not enough to satisfy the needs of the incoming workers BMI was recruiting from the southern states. Mostly black, these workers were forced to live in segregated housing, called Carver Park, a 324-unit housing facility with one- two-, and three-bedroom apartments for families, as well as dormitories for the single workers, recreation areas and a grammar school. However, this was still insufficient, causing such concern that union officials began to make demands on the Defense Housing Corporation to include air-conditioning, electric refrigeration and “fireproof construction” (consisting of slow-burning redwood) in the homes.

The 1,000 new Basic Townsite homes, including roughly 300 three-bedroom homes and 700 two-bedroom homes were explained to the tenants in a government published brochure, “Housing Known as Townsite, Plancor 201-H Located at Henderson, Nevada and Adjacent to Metals Plant Basic Magnesium Inc. (Plancor 201)”. The two-bedroom homes were 620 square feet with eight-foot ceilings. The three bedroom homes were 785 square feet with eight-foot ceilings.



These were included within the entire Basic Townsite which encompassed residential units as well as retail, and recreational and city services. According to an article in the *Las Vegas Review-Journal*, dated May 5, 1942, the site occupied approximately 400 acres and is subdivided into 27 master blocks with 60 by 100 feet lots. The streets and lots of the Basic Townsite homes are unique, laid in a curvilinear pattern as part of a larger, complex pattern designed to confuse an enemy attack. All the streets were to be oiled and adequate fire protection was provided with plugs located at critical points. The architects of the homes and site were

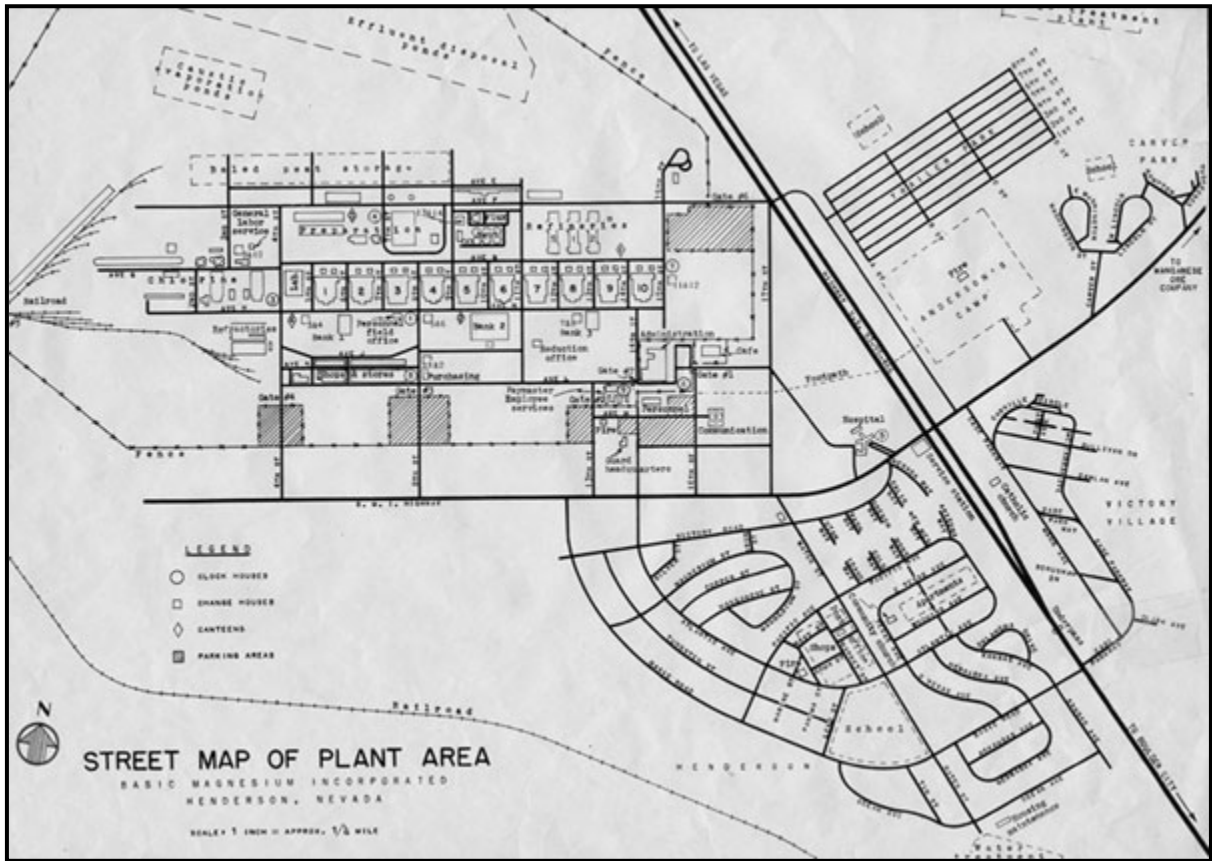
Lescher and Mahoney of Phoenix, Arizona. They designed the plan such that the homes were oriented to take advantage of the prevailing breeze and protection from the summer sun. Although this is debatable as “the front walls of the houses do not parallel the street front, but rather face into the southwest.”²⁵

²² Dobbs, William. “Working for BMI: Reflections on Life and Labor at America’s Largest World War II Magnesium Plant.” (No institution given), 1984.

²³ It is not known if the apartments referred to here are the Women’s Apartments.

²⁴ Moehring, Eugene P. *Resort City in the Sunbelt: Las Vegas 1930-2000*. Reno and Las Vegas: University of Nevada Press, 2000.

²⁵ _____ “Community Develops at BMI.” *Las Vegas Review-Journal*. May 5, 1942.



Map courtesy of City of Henderson Official Website



Street layout of Basic Townsite homes
and BMI plant.
Courtesy of UNLV Special Collections



Aerial view of Basic Townsite with BMI in background. Note staggered position of homes.

Courtesy of UNLV Special Collections

The homes were pre-fabricated, using “demountable” construction, “built on the production line principle, the same as used in the automobile industry. The house is fabricated in panels at the mill site, the panels being designed and constructed for floors, partitions and roofs.”²⁶ It is known through building plans for the Women’s Apartments that the homes were constructed of redwood. There were

roughly 27 different configurations in the manner of assembly, with 54 different color schemes for the exterior and interior. Carports were provided for every house, “worked into the terrain [to] provide cooling shadows from the afternoon sun.”²⁷ The houses were provided with electric heating and cooling. They had plywood paneled walls and ceilings with wood floors. All bathrooms were equipped with combination tub and shower, linoleum floors and white fixtures. The all-electric kitchens had linoleum floors and were provided with large utility rooms and a breakfast and dining nook, formed by the outer walls of the house and utility closet. All roof and ceiling spaces were insulated with a rockwool blanket, and the outside walls were covered with heavy craft paper before the drop wood siding was applied.²⁸



Photos of original Townsite home taken at Clark County Heritage Museum

²⁶ _____ “Community Develops at BMI.” *Las Vegas Review-Journal*. May 5, 1942.

²⁷ _____ “Community Develops at BMI.” *Las Vegas Review-Journal*. May 5, 1942.

²⁸ _____ “Community Develops at BMI.” *Las Vegas Review-Journal*. May 5, 1942.



Photos of original Townsite home taken at
Clark County Heritage Museum



Floor plans published in "Housing
Known as Plancor 201-H"

Conclusion

Shortly after the controversy over the townsite subsided, Howard Eells decided that the project had exceeded the management capabilities of BMI, and sold his interest in the project to Anaconda Copper, a company more equipped and experienced to handle projects of this magnitude. Anaconda assumed responsibilities of the plant in October 1942, less than two months after the plant began production. Under Anaconda's management, the townsite continued to grow with a bank, Sheriff's office, stores, hospital, a post office and a twelve-grade school and auditorium. By 1943 Basic Townsite had become the third largest city in Nevada. Anaconda operated the plant until it ceased magnesium production in 1944.

Due to surplus magnesium stock piles and the exigencies of war, the War Production Board ordered Basic Magnesium, Incorporated closed in 1944, resulting in a mass exodus of almost 13,000 employees. School enrollment fell by more than two-thirds and more than half of the homes in surrounding Henderson became vacant. Nevada's business leaders wanted the plant to become the impetus for further industrial development in Nevada, so they scrambled to find several industrial firms to rent the vast complex. It was difficult to find a private buyer for the plant because the city of Henderson, so named for the Senator Charles B. Henderson in 1944, was included in the assets.

The Reconstruction Finance Corporation assumed control of the plant as soon as it was closed. Seeing the value of the plant for continued industrial use, the RFC tried to operate the plant on a multiple tenant basis such as small industries, a movie studio, and warehousing.²⁹ Eventually, Stauffer Chemical Company signed a lease in May 1945, bringing more than three hundred personnel from other Stauffer plants. This was the beginning of the present-day industrialization of southern Nevada. Additional tenants included Western Electrochemical Company, a pioneer company in the field of guided missile propellants and electrolytic manganese. WECO brought an additional seven hundred employees.

Further industrialization of southern Nevada depended greatly on the accessibility of water and power, and new interest in the area arose as atomic scientists began looking for a site to test the new atomic bomb. To ensure that Nevada received its share of water from Hoover Dam, the Nevada legislature authorized the Colorado River Commission to negotiate with the federal War Assets Administration to purchase the BMI facilities. Nevada obtained ownership of the plant in 1948 for \$24 million dollars, one dollar down, the remainder to be paid from profits over twenty years. Basic Management Incorporated was created to manage the plant. The new company was made up of representatives from each tenant corporation. The government assumed non-interest mortgages and notes and advanced the corporation \$300,000 as a reserve fund. The plant remained open as tenants were found and the population of Henderson boomed with the sale of private lots. Many families returned to Las Vegas and Henderson to work for the air base and at the industrial plant.

Today, manufacturing and industry in southern Nevada is overshadowed by the tourism industry. The population of Henderson is currently about 240,000. Many of the original residents continue to live in the Basic Townsite homes, although the neighborhoods are changing demographically as younger families with small children replace the senior citizens. In addition, the neighborhood is becoming more ethnically diverse, with a dramatic increase in Hispanic ownership. The population

²⁹ Sadovich, Maryellen. "Basic Magnesium, Incorporated and the Industrialization of Southern Nevada During WWII." University of Nevada, Las Vegas, 1971.

growth has seen an increase in crime in the area, and commercial development and demolition of many of the Townsite homes has changed the face of the original neighborhood. The survey neighborhood survives surprisingly intact, suffering few losses of the original homes, although the historic fabric of what remains has suffered significantly from alterations and additions to the simple, pre-fabricated “temporary” homes.

BIBLIOGRAPHY

Books

Armstrong-Ingram, R. Jackson. *Henderson: Images of America*. Chicago: Arcadia Publishing, 2002.

Hudson, Karen. *Paul R. Williams, Architect: A Legacy of Style*. New York: Rizzoli, 1993.

Land, Barbara and Land, Myrick. *A Short History of Las Vegas*. Reno and Las Vegas: University of Nevada Press, 1999.

McAlester, Virginia and Lee. *A Field Guide to American Houses*. New York: Knopf, 1985.

Moehring, Eugene P. *Resort City in the Sunbelt: Las Vegas 1930-2000*. Reno and Las Vegas: University of Nevada Press, 2000.

Government Publications

Washington D.C. War Assets Administration. "Housing Known as Townsite, Plancor 201-H Located at Henderson Nevada and Adjacent to Metals Plant • Basic Magnesium Inc. (Plancor 201)." U.S. Government Printing Office, 1942.

Theses/Research Papers

Currin, Christopher. "Desert Land Transformed Into City of Henderson." Research paper prepared for Henderson District Public Library, 1982/83.

Dobbs, William. "Working for BMI: Reflections on Life and Labor at America's Largest World War II Magnesium Plant." (No institution given), 1984.

Sadovich, Maryellen. "Basic Magnesium, Incorporated and the Industrialization of Southern Nevada During WWII." University of Nevada, Las Vegas, 1971.

Periodicals

_____ "Community Develops at BMI." *Las Vegas Review-Journal*. May 5, 1942.

_____ "Apartments and Hotel Going Up." *The Big Job—Basic Magnesium Newsletter*. September 1942.

_____ "Survival a Basic Instinct." *The Las Vegas Sun*. September 28, 1992.

Internet Sources

City of Henderson. <http://www.cityofhenderson.com> May 2003

Clark County. WebInfoMapper. Clark County Assessor's Office:
<<http://www.co.clark.nv.us>> June 2002.

Lusignan, Paul R. Public Housing in the United States, 1933-1949.
<<http://www.crm.cr.nps.gov/archive/25-01/25-01-16.pdf>> May 2003.

Guthrie, Kelly. Women Factory Workers.
<http://womenshistory.about.com/gi/dynamic/offsite.htm> May 2003.

Maps

_____. *Geographic Information System, (GIS)*. City of Las Vegas, Planning and
Development Department, 2002.

Blueprints

Basic Magnesium, Inc. Women's Apartments. Prepared by Lescher and Mahoney
Architects under direction of War Assets Administration, 1942.

APPENDIX E
Glossary of Terms

Appendix E: Glossary of Terms

Archaeological Site. A bounded area containing archaeological deposits or features, defined in part by the character and location of such deposits or features.

Building. A building, such as a house, barn, church, hotel, or similar construction that is created principally to shelter any form of human activity.

Certified Local Government (CLG). A local government officially certified to carry out some of the purposes of the National Historic Preservation Act, as amended.

Culture. A linkage of people possessing shared values, beliefs, and historical associations, coupling social institutions and physical materials necessary for collective survival.

Cultural Resources. See historical resources.

District. A district possesses a significant concentration, linkage, or continuity of sites, buildings, structures, or objects united historically or aesthetically by plan or physical development.

Historic Context. An organizing structure for interpreting history that groups information about historical resources sharing a common theme, common geographical area, or a common chronology. The development of historic context is a foundation for decisions about the planning, identification, evaluation, registration, and treatment of historical resources, based upon comparative historic significance.

Historical Resource. Any object, building, structure, site, area, place, record, or manuscript which is historically or archaeologically significant, or which is significant in the architectural, engineering, scientific, economic, agricultural, educational, social, political, military, or cultural history of Nevada.

Integrity. Authenticity of a property's historic identity, evidenced by the survival of physical characteristics that existed during the property's historic or prehistoric period.

National Register of Historic Places, The National Register. The official inventory of districts, sites, buildings, structures and objects significant in American history, architecture, archeology and culture, maintained by the Secretary of the Interior under the authority of the Historic Sites Act of 1935 and the National Historic Preservation Act of 1966 (amended). (16 USC 470-470t. 36 CFR Secs. 60-63).

National Register Criteria. The federally established standards for evaluating the eligibility of properties for inclusion on the National Register of Historic Places.

Nevada Cultural Resources Inventory System (NVCRIS). Compilation of all identified and evaluated historical resources maintained by the SHPO. It includes all those historical resources evaluated in surveys that were conducted in accordance with criteria established by the Office, and were thereafter determined eligible for, or listed in the National Register of Historic Places, and/or listed on the Nevada State Register of Historic Places.

Nevada State Register of Historic Places. A listing of all historic and cultural resources that have been evaluated and designated for historic significance on the state or local level. This register is maintained by the Nevada SHPO.

Object. The term “object” is used to distinguish from buildings and structures those constructions that are primarily artistic in nature or are relatively small in scale and simply constructed, such as a sculpture or fountain.

Preservation (treatment). The act or process of applying measures to sustain the existing form, integrity, or historic fabric of an historical building or structure or the existing form and vegetative cover of a site. It may include stabilization work, as well as ongoing maintenance of the historic fabric.

Protection (treatment). The act or process of applying measures to affect the physical condition of an historical resource by guarding it from deterioration, loss or attack by natural causes or to cover or shield it from threat of danger or harm. In the case of buildings or structures these measures are usually temporary, while in the case of archeological resources, protective measures may be temporary or permanent.

Historic Preservation Commission. A city or county board of appointed citizens with assigned responsibilities for surveying, designating and protecting historical resources. May also be called a historic review board, design review board, landmarks commission or cultural heritage commission.

Reconstruction (treatment). The act or process of reproducing through construction the exact form and detail of a vanished building, structure, or object, or any part thereof, as it appeared at a specified period of time.

Rehabilitation (treatment). The act or process of returning a property to a state of utility through repair or alteration which makes possible an efficient contemporary use while preserving those portions or features of the property which are significant to its historical, architectural, and cultural values.

Site. A site is the location of a significant event, a prehistoric or historic occupation or activity, or a building or structure, whether standing, ruined, or vanished, where the location itself possesses historic, cultural, or archeological value regardless of the value of any existing structures.

Stabilization (treatment). The act or process of applying measures designed to establish a weather resistant enclosure and the structural stability of an unsafe or deteriorated property or one which has the potential to deteriorate or to become unsafe while maintaining the essential form as it exists at present.

Structure. A functional construction made for purposes other than creating shelter, such as a bridge or a dam.

This page intentionally left blank.

